Rec. @ 4/2/14
From Ian Golding
@ Hearing

NOI, 'Sunset Beach
Nourishment Project

March 9th 2007

Attachment B
Section 3
Fisheries Resources

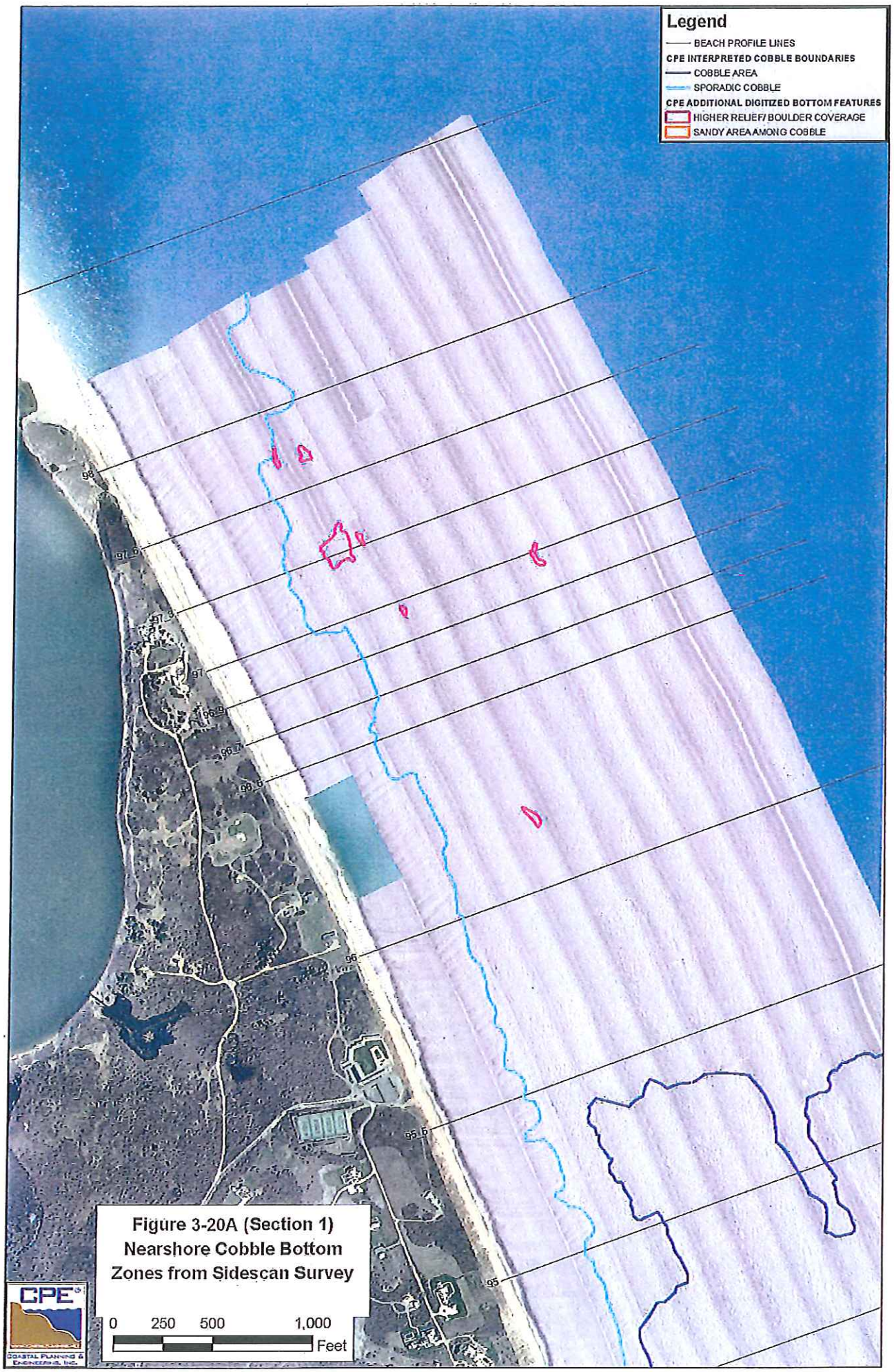

North Section of the Nearshore Sidescan Sonar Mosaic off Nantucket Island. (1 OF 4)

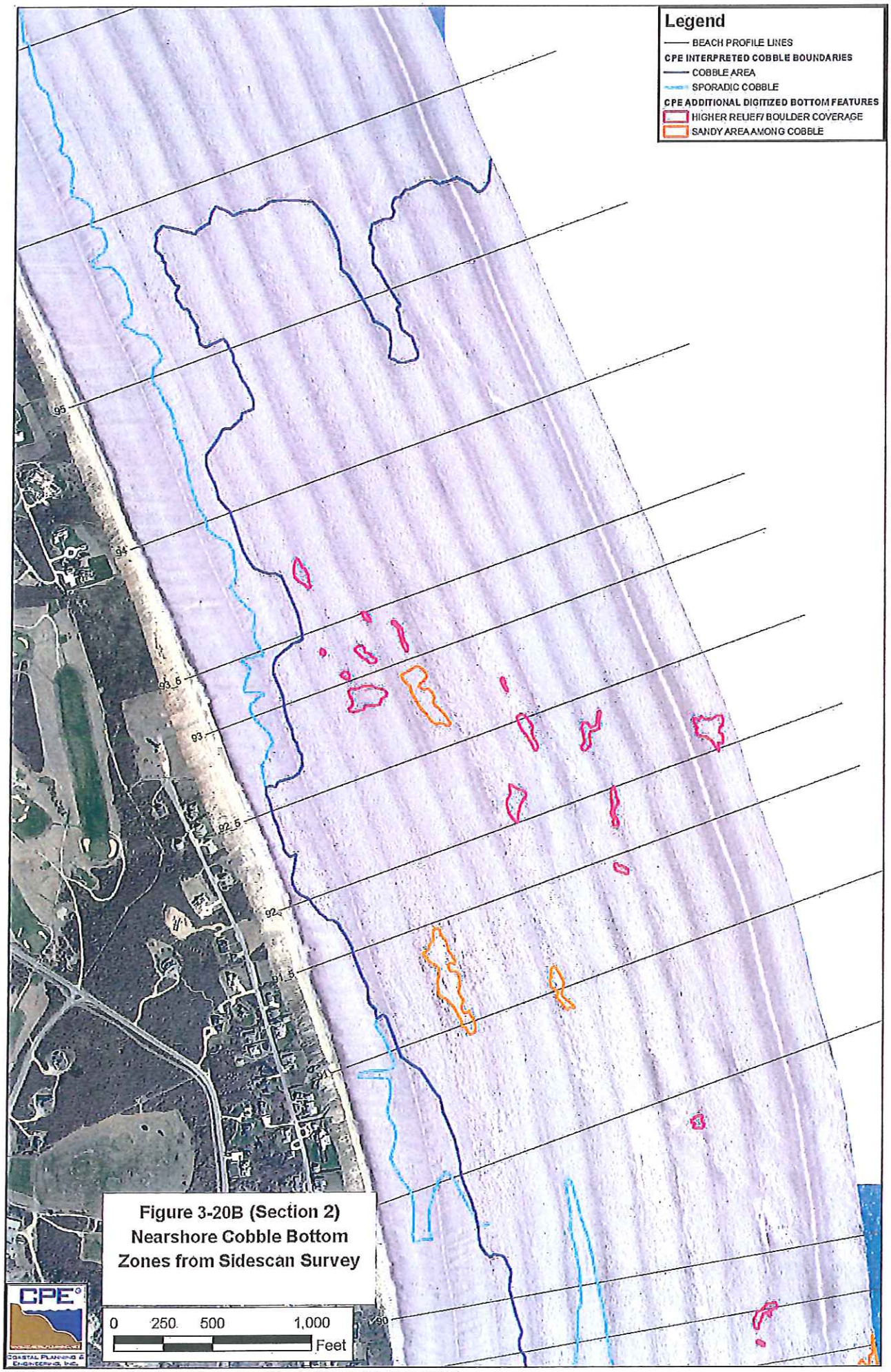

Figure 3-20B (Section 2)
Nearshore Cobble Bottom Zones from Sidescan Survey

Mid-North Section of the Nearshore Sidescan Sonar Mosaic off Nantucket Island. (2 OF 4)

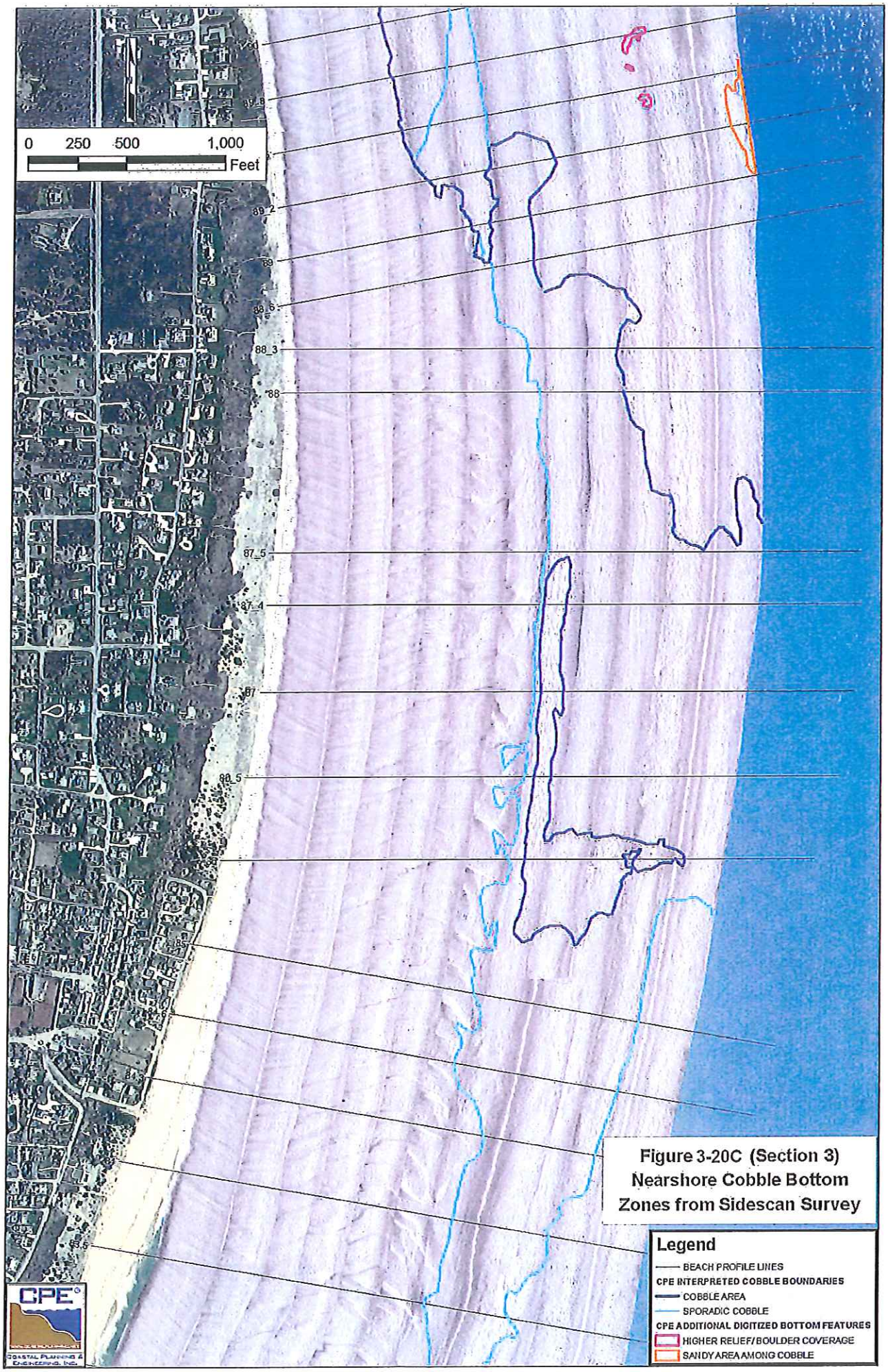

Mid-South Section of the Nearshore Sidescan Sonar Mosaic off Nantucket Island. (3 OF 4)

Figure 3-20D (Section 4)
Nearshore Cobble Bottom Zones from Sidescan Survey

South Section of the Nearshore Sidescan Sonar Mosaic off Nantucket Island. (4 OF 4)

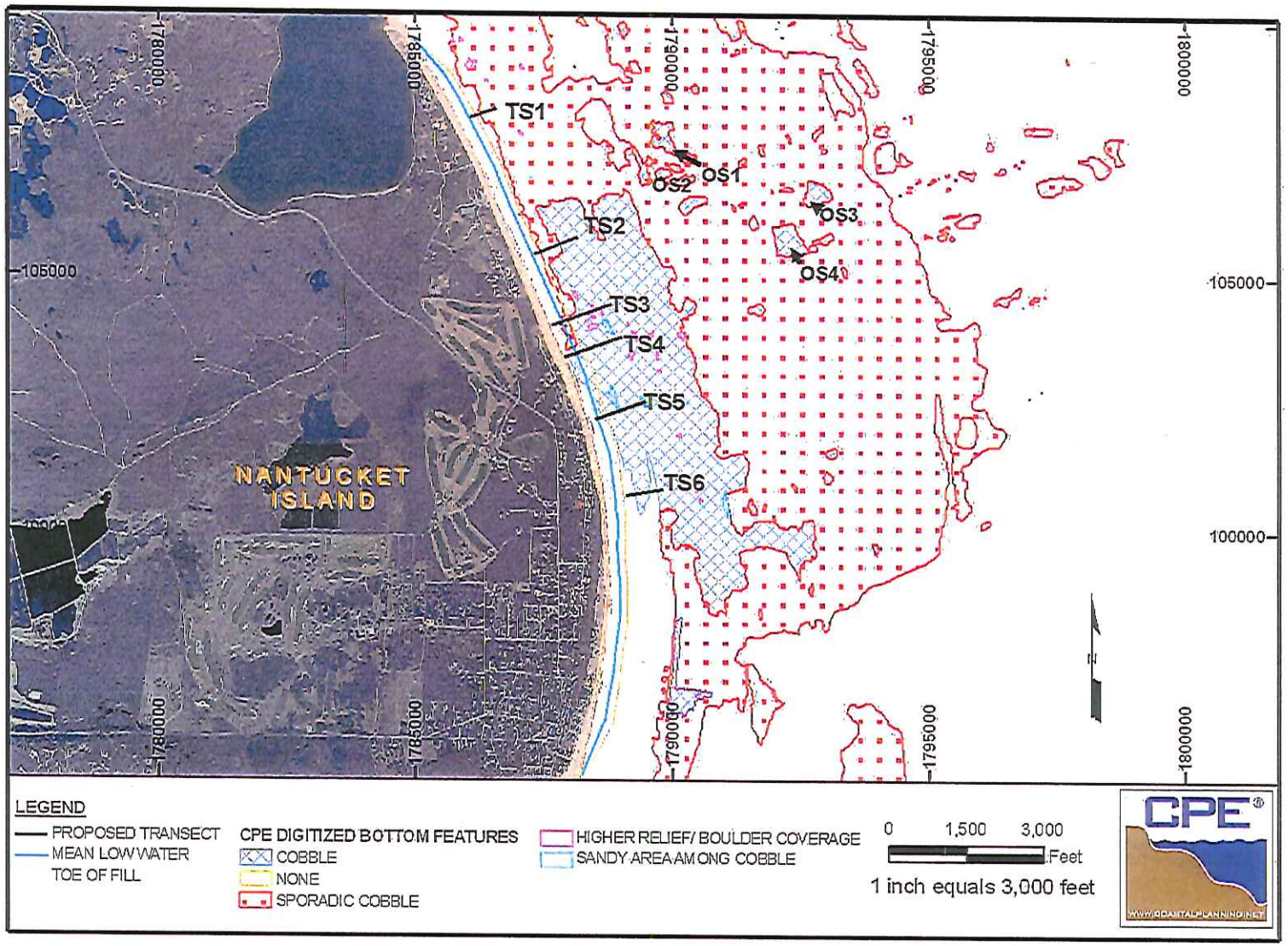

Figure 3-21 Proposed Locations of Benthic Transects

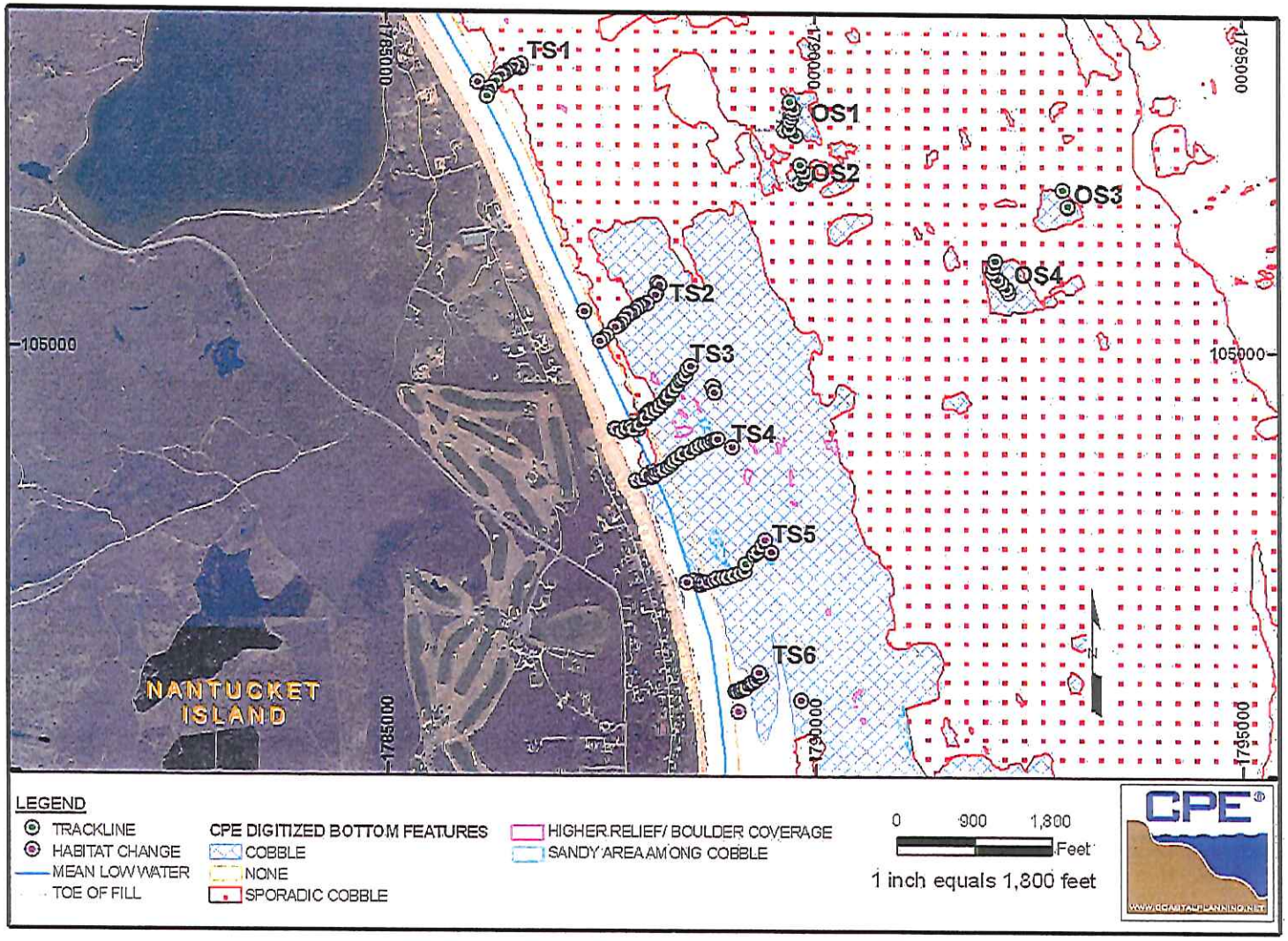

Figure 3-22 GPS locations of video documentation transect lines in the study area

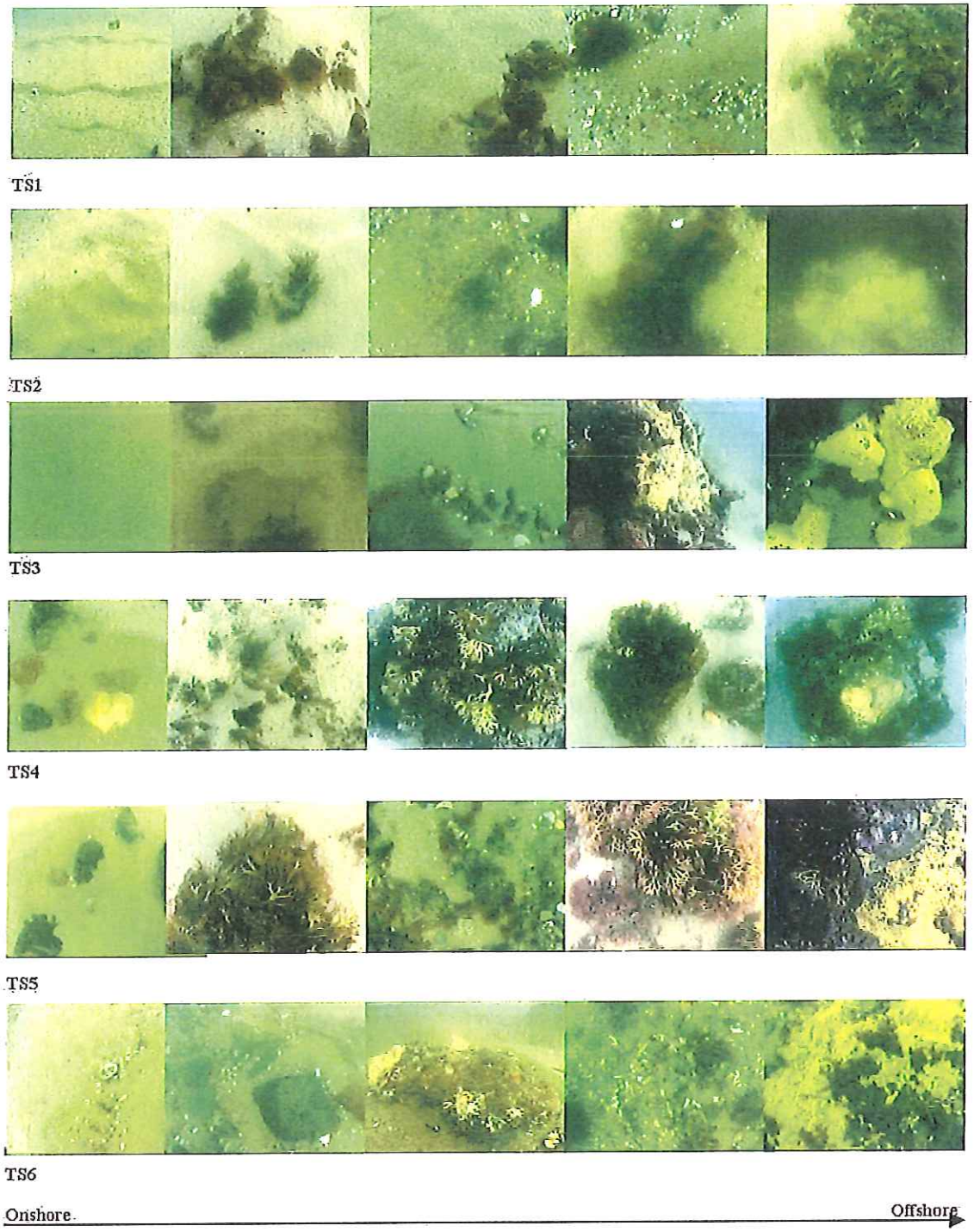

Figure 3-23 Photo-documentation showing habitat progression along each nearshore transect