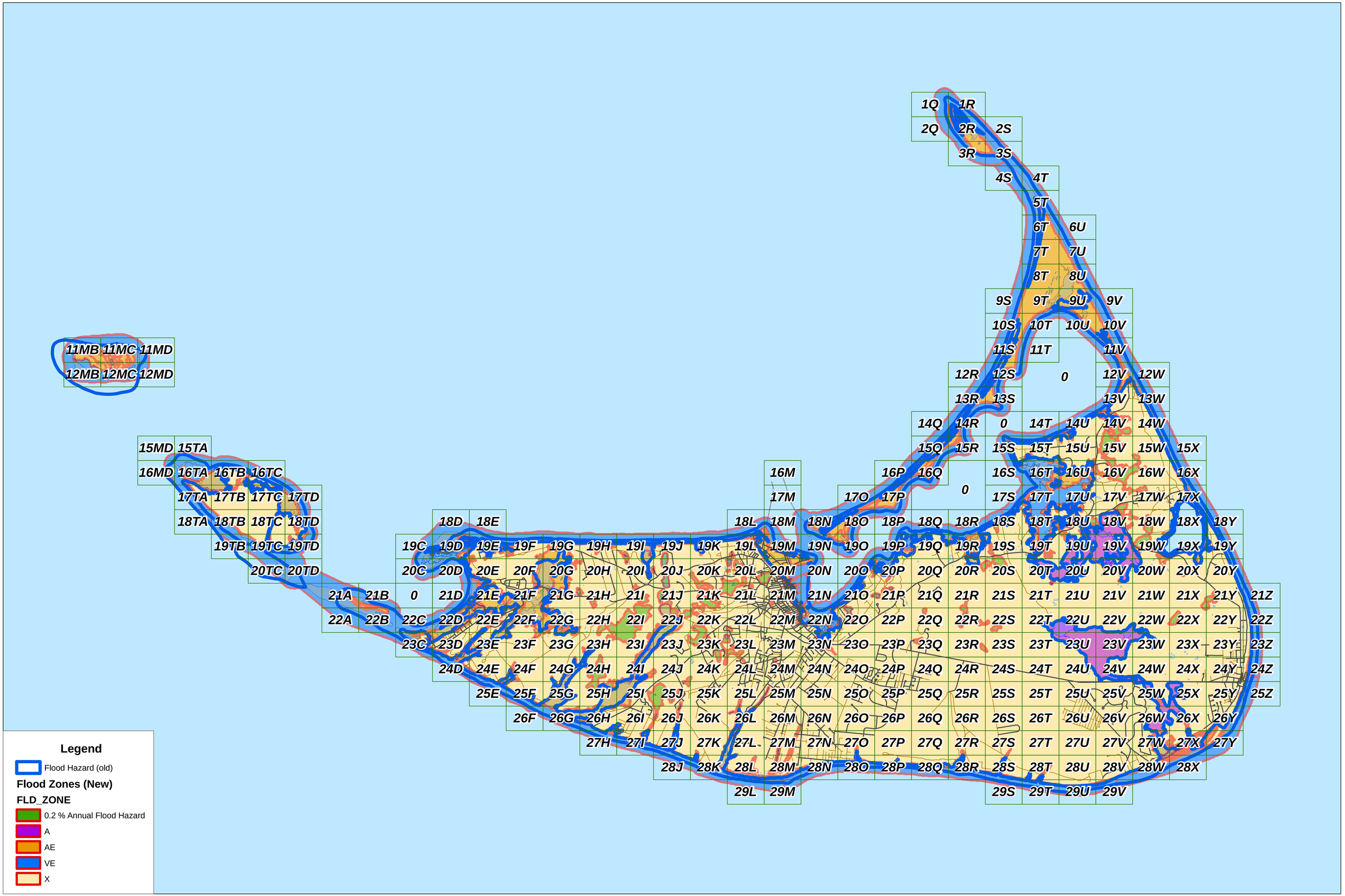
1Q 1R
2Q 2R 2S
3R 3S
4S 4T
5T
6T 6U
7T 7U
8T 8U
9S 9T 9U 9V
10S 10T 10U 10V
11S 11T 11V
12R 12S 0 12V 12W
13R 13S 13V 13W
14Q 14R 0 14T 14U 14V 14W
15Q 15R 15S 15T 15U 15V 15W 15X
16M 16P 16Q 16S 16T 16U 16V 16W 16X
17M 17O 17P 0 17S 17T 17U 17V 17W 17X
18L 18M 18N 18O 18P 18Q 18R 18S 18T 18U 18V 18W 18X 18Y
19L 19M 19N 19O 19P 19Q 19R 19S 19T 19U 19V 19W 19X 19Y
20L 20M 20N 20O 20P 20Q 20R 20S 20T 20U 20V 20W 20X 20Y
21L 21M 21N 21O 21P 21Q 21R 21S 21T 21U 21V 21W 21X 21Y 21Z
22L 22M 22N 22O 22P 22Q 22R 22S 22T 22U 22V 22W 22X 22Y 22Z
23L 23M 23N 23O 23P 23Q 23R 23S 23T 23U 23V 23W 23X 23Y 23Z
24L 24M 24N 24O 24P 24Q 24R 24S 24T 24U 24V 24W 24X 24Y 24Z
25L 25M 25N 25O 25P 25Q 25R 25S 25T 25U 25V 25W 25X 25Y 25Z
26L 26M 26N 26O 26P 26Q 26R 26S 26T 26U 26V 26W 26X 26Y
27L 27M 27N 27O 27P 27Q 27R 27S 27T 27U 27V 27W 27X 27Y
28L 28M 28N 28O 28P 28Q 28R 28S 28T 28U 28V 28W 28X
29L 29M 29S 29T 29U 29V
11MB 11MC 11MD
12MB 12MC 12MD
15MD 15TA
16MD 16TA 16TB 16TC
17TA 17TB 17TC 17TD
18TA 18TB 18TC 18TD
19TB 19TC 19TD
20TC 20TD
18D 18E
19C 19D 19E 19F 19G 19H 19I 19J 19K
20C 20D 20E 20F 20G 20H 20I 20J 20K
21A 21B 0 21D 21E 21F 21G 21H 21I 21J 21K
22A 22B 22C 22D 22E 22F 22G 22H 22I 22J 22K
23C 23D 23E 23F 23G 23H 23I 23J 23K
24D 24E 24F 24G 24H 24I 24J 24K
25E 25F 25G 25H 25I 25J 25K
26F 26G 26H 26I 26J 26K
27H 27I 27J 27K
28J 28K
Legend
Flood Hazard (old)
Flood Zones (New)
FLD_ZONE
0.2 % Annual Flood Hazard
A
AE
VE
X

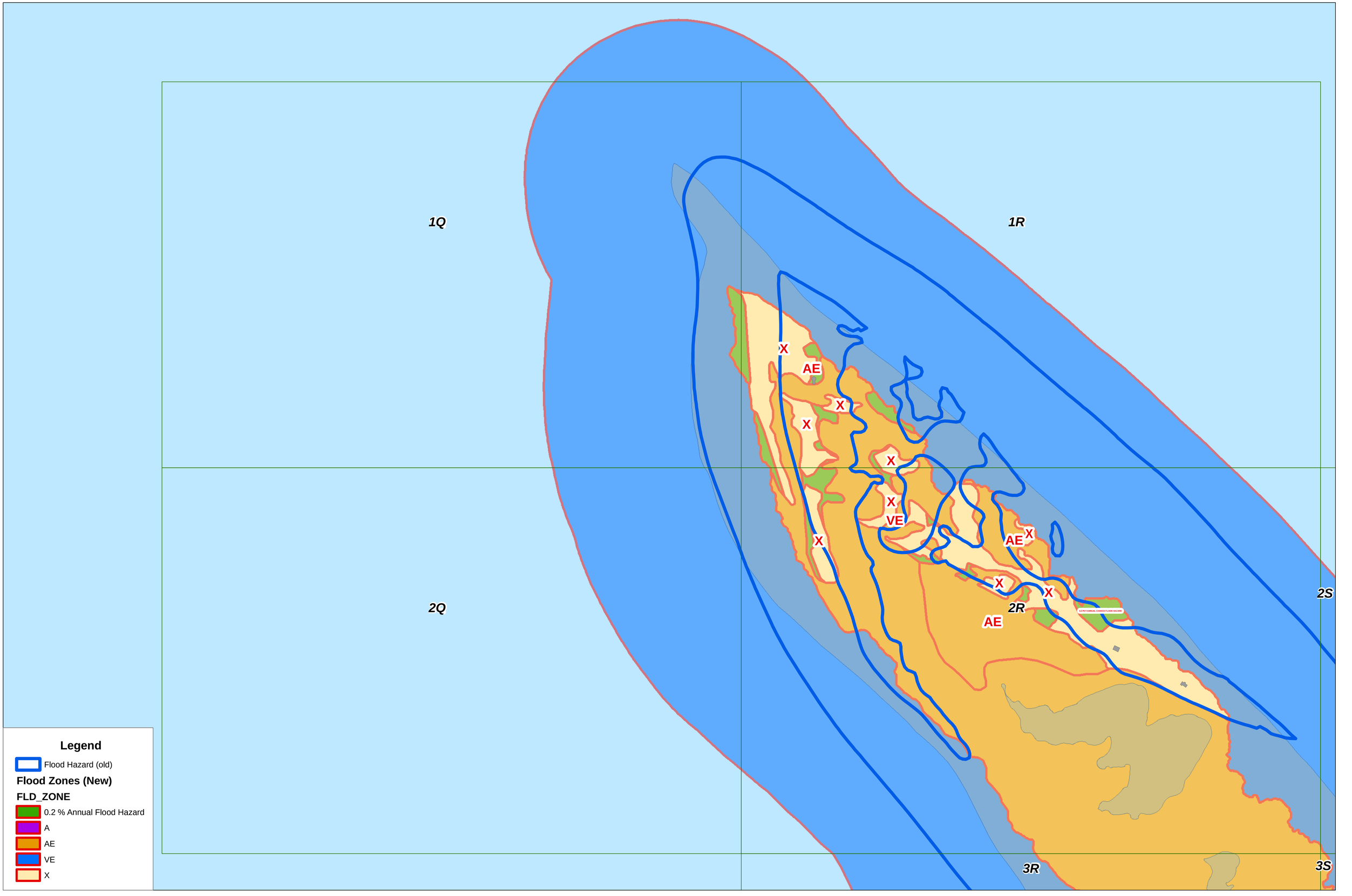
1Q
1R
2Q
2R
2S
3R
3S
X
AE
X
X
X
X
VE
X
AE
X
X
X
AE
Legend
Flood Hazard (old)
Flood Zones (New)
FLD_ZONE
0.2 % Annual Flood Hazard
A
AE
VE
X

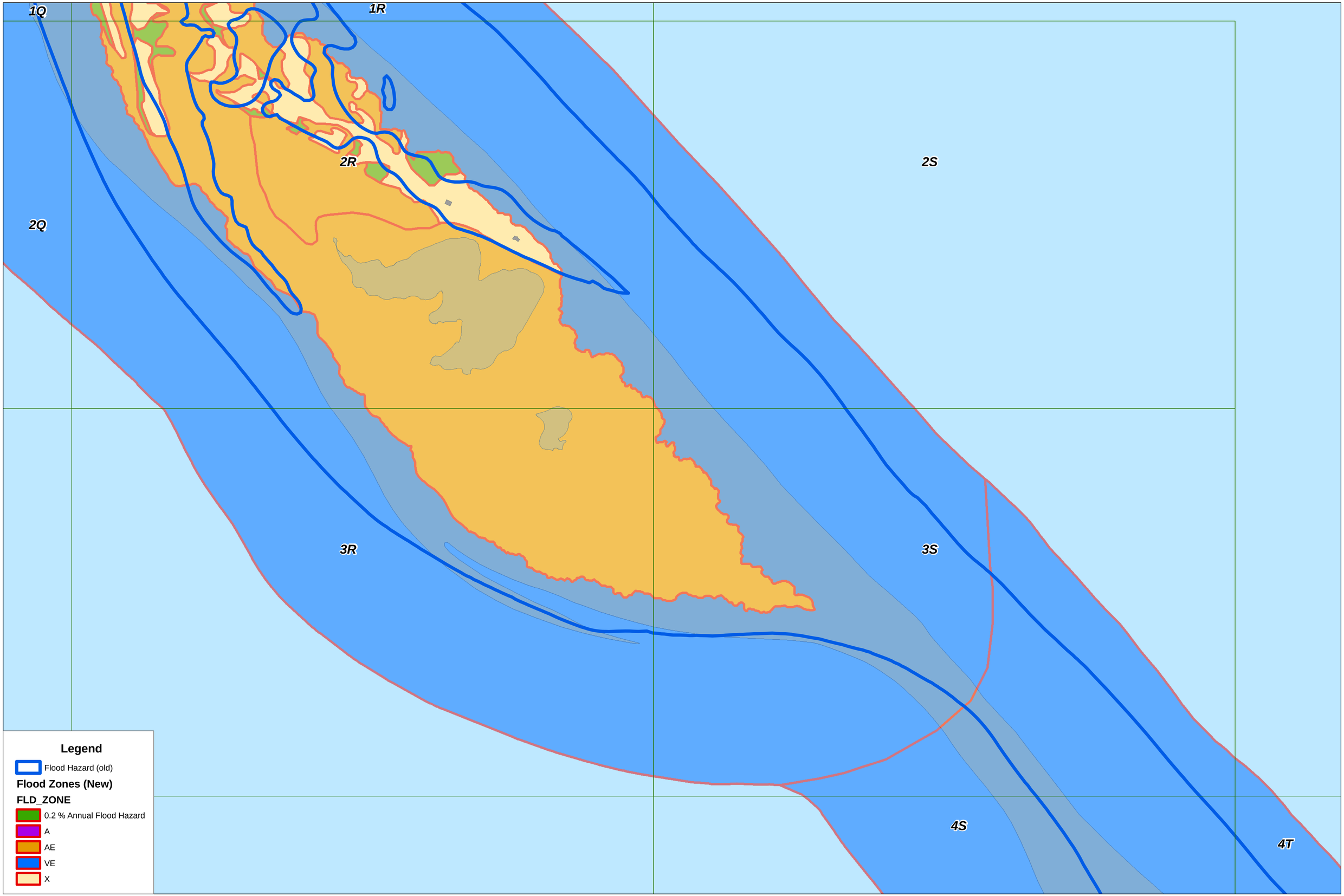
1Q
1R
2R
2S
2Q
3R
3S
4S
4T
Legend
Flood Hazard (old)
Flood Zones (New)
FLD_ZONE
0.2 % Annual Flood Hazard
A
AE
VE
X

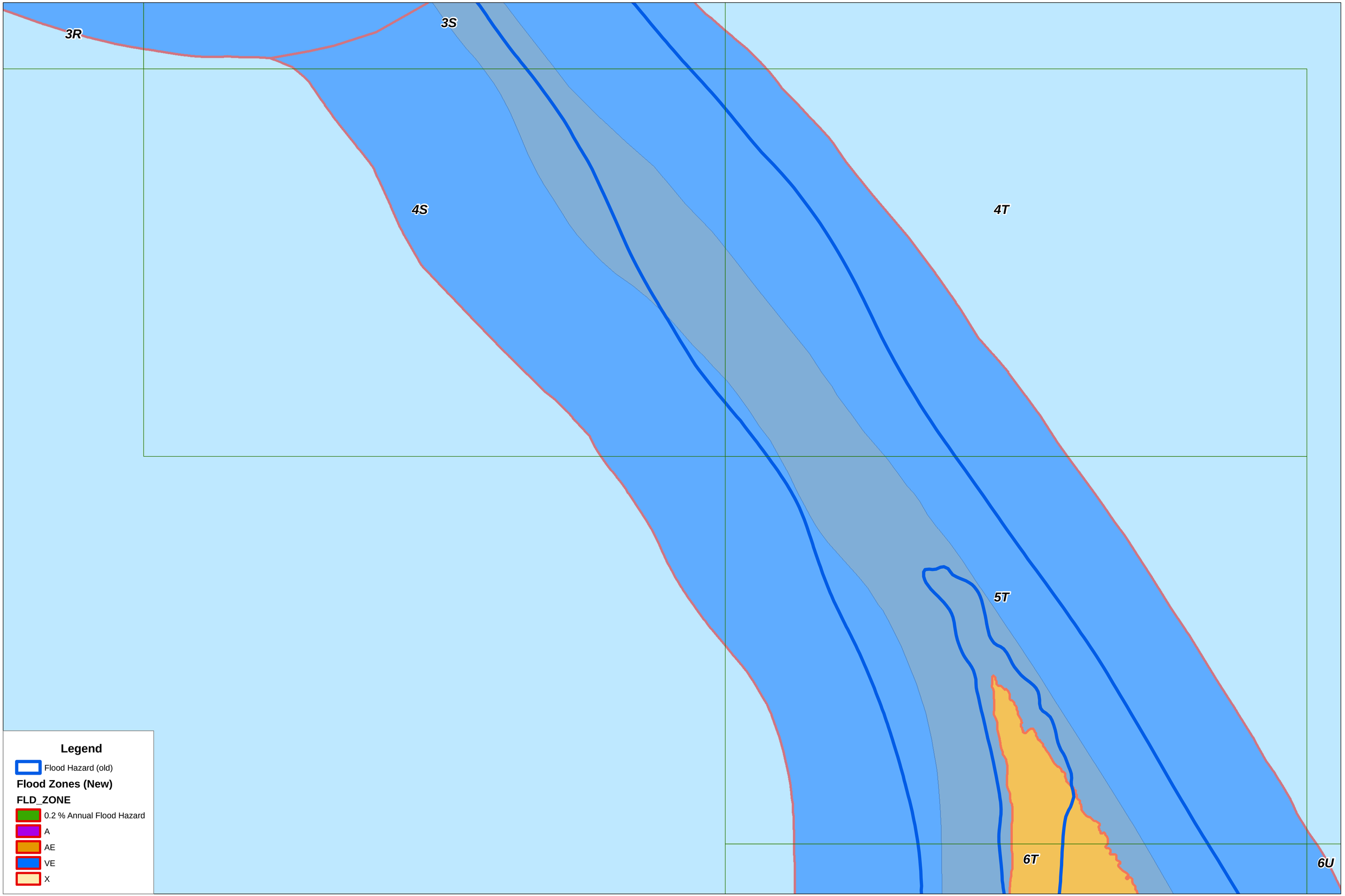
3R
3S
4S
4T
5T
6T
6U
Legend
Flood Hazard (old)
Flood Zones (New)
FLD_ZONE
0.2 % Annual Flood Hazard
A
AE
VE
X

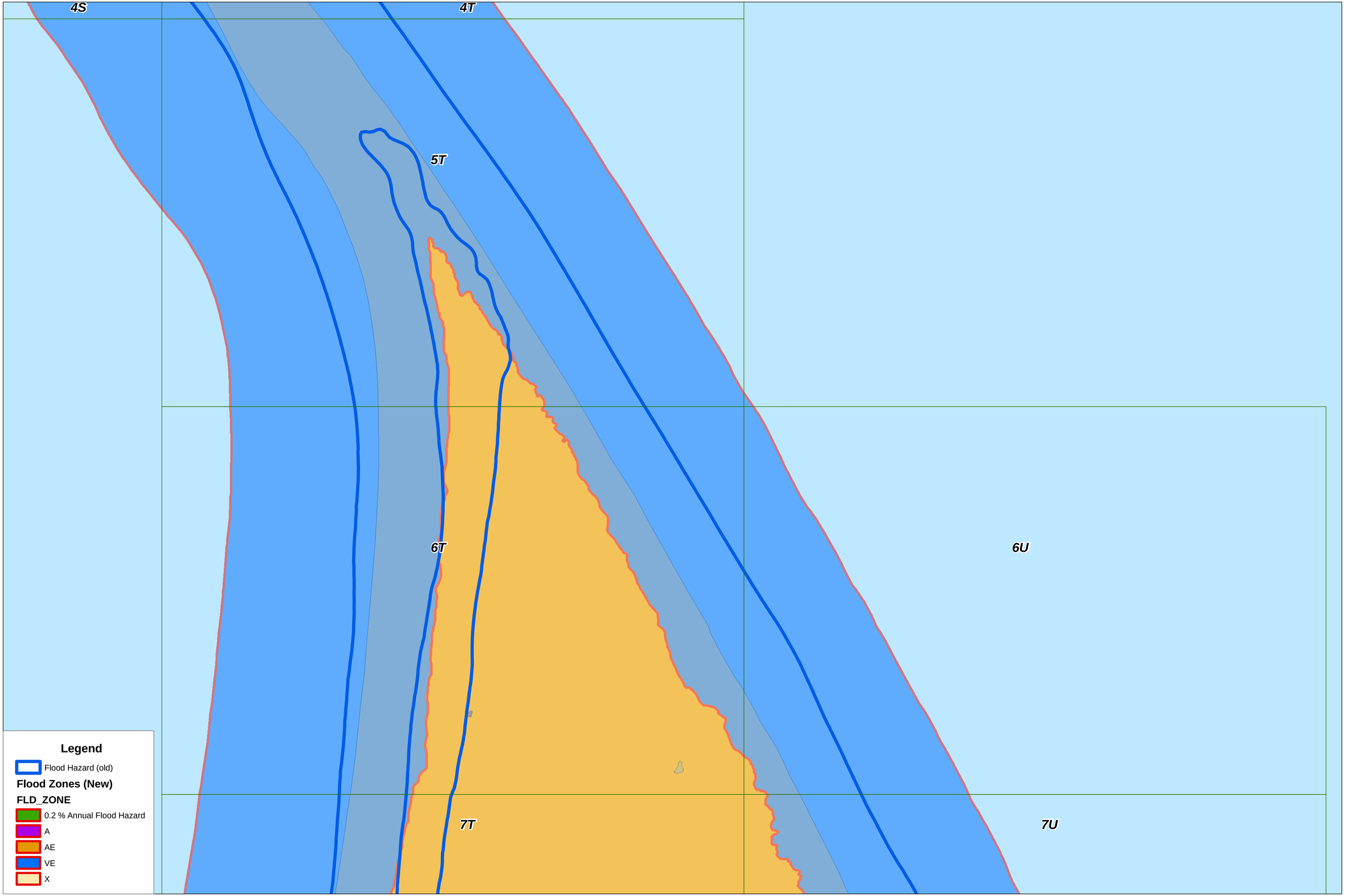
4S
4T
5T
6T
6U
7T
7U
Legend
Flood Hazard (old)
Flood Zones (New)
FLD_ZONE
0.2 % Annual Flood Hazard
A
AE
VE
X

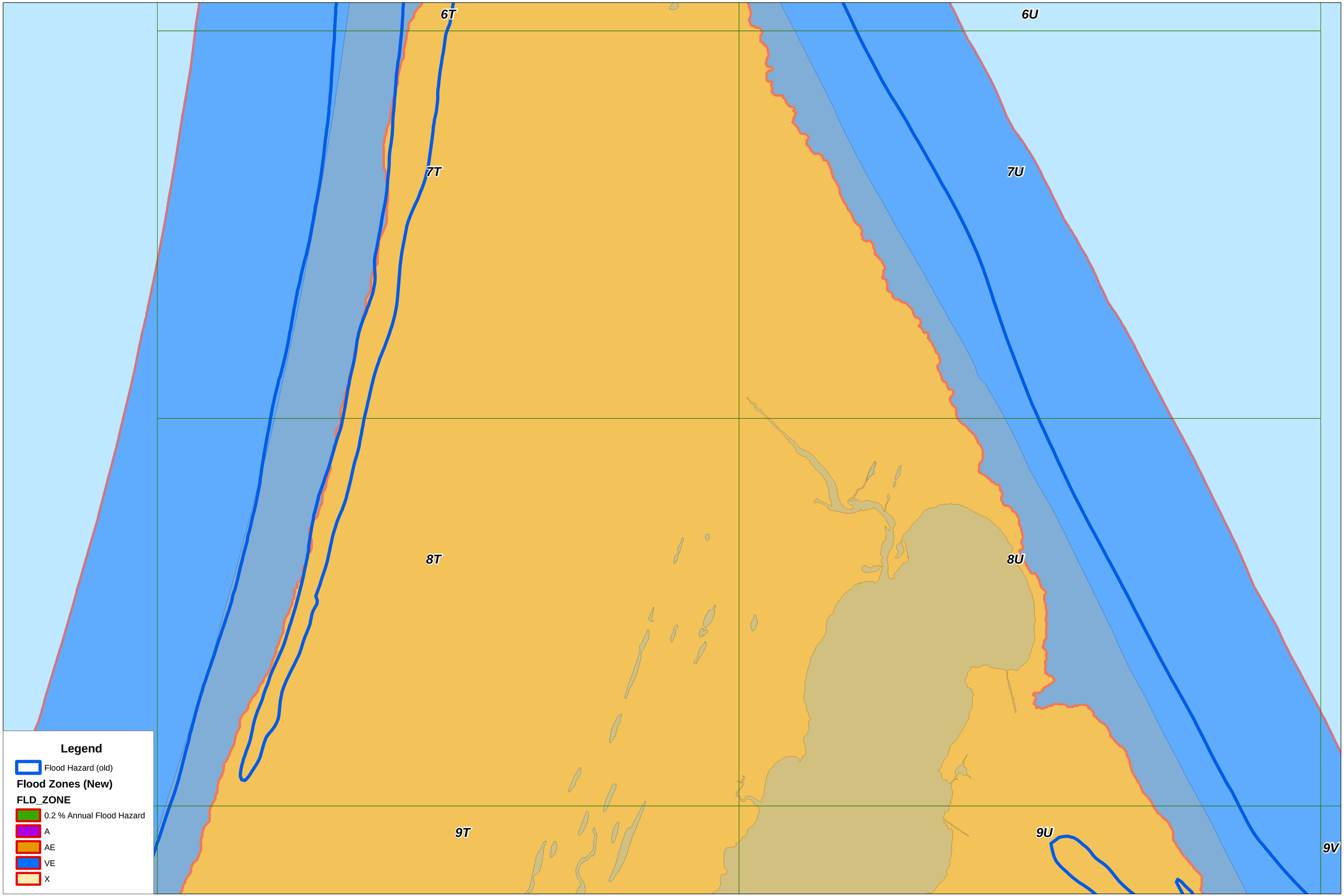
6T
6U
7T
7U
8T
8U
9T
9U
9V
Legend
Flood Hazard (old)
Flood Zones (New)
FLD_ZONE
0.2 % Annual Flood Hazard
A
AE
VE
X

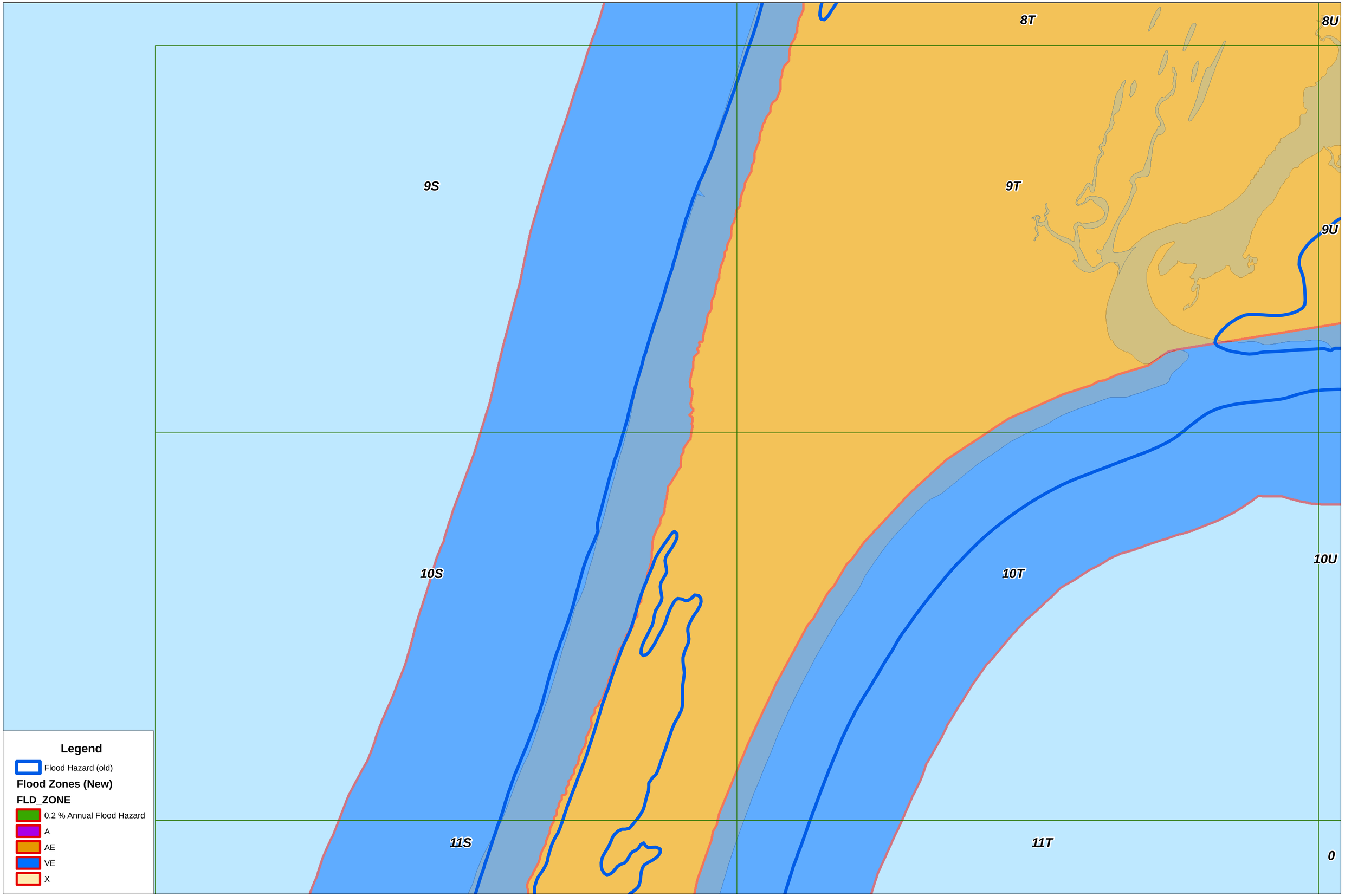
8T
8U
9S
9T
9U
10S
10T
10U
11S
11T
0
Legend
Flood Hazard (old)
Flood Zones (New)
FLD_ZONE
0.2 % Annual Flood Hazard
A
AE
VE
X

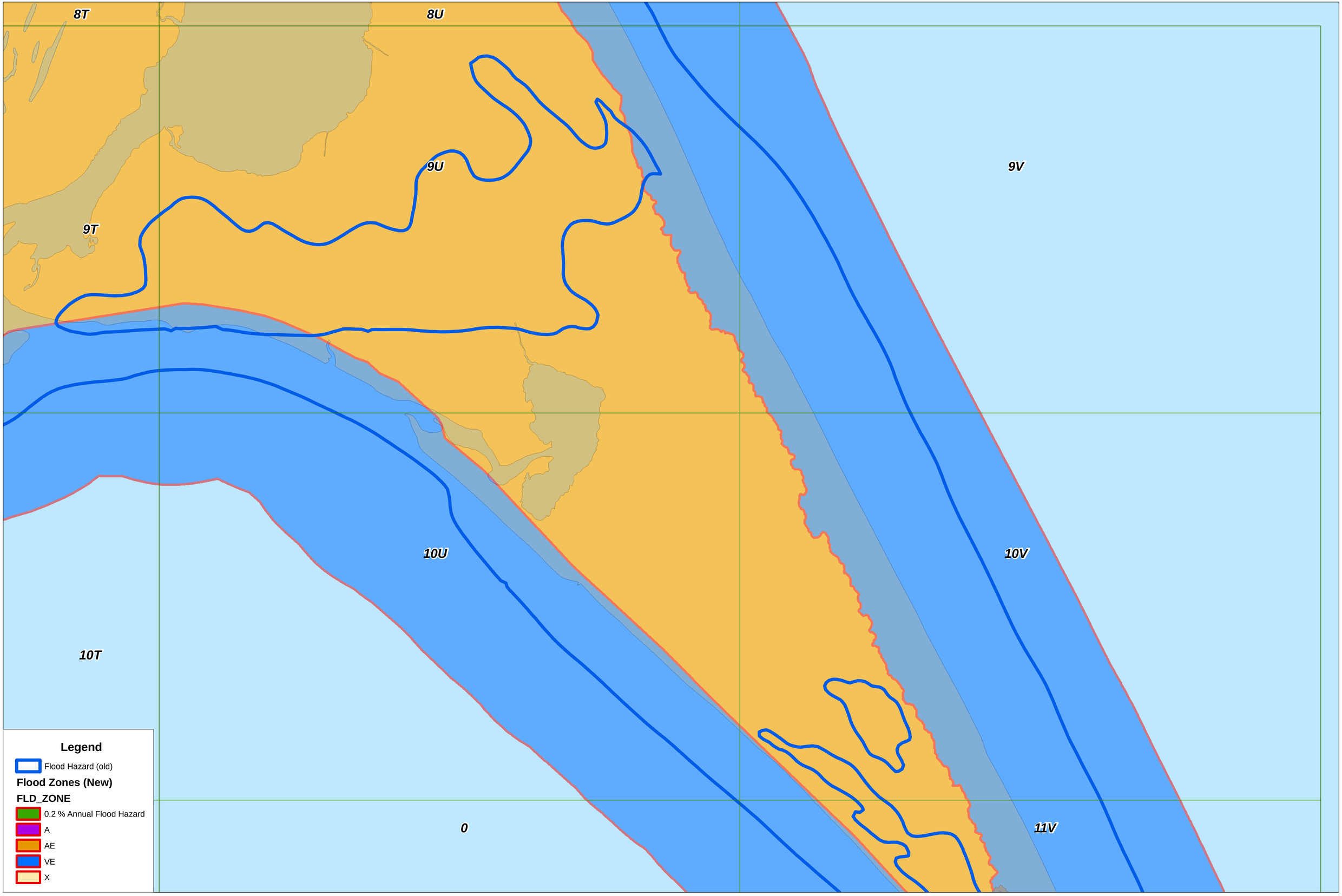
8T
8U
9U
9V
9T
10U
10V
10T
0
11V
Legend
Flood Hazard (old)
Flood Zones (New)
FLD_ZONE
0.2 % Annual Flood Hazard
A
AE
VE
X

10S
10T
11S
11T
12R
12S
0
13R
13S
Legend
Flood Hazard (old)
Flood Zones (New)
FLD_ZONE
0.2 % Annual Flood Hazard
A
AE
VE
X


10S
10T
10U
10V
11T
11S
11V
0
12S
12V
13V
Legend
Flood Hazard (old)
Flood Zones (New)
FLD_ZONE
0.2 % Annual Flood Hazard
A
AE
VE
X

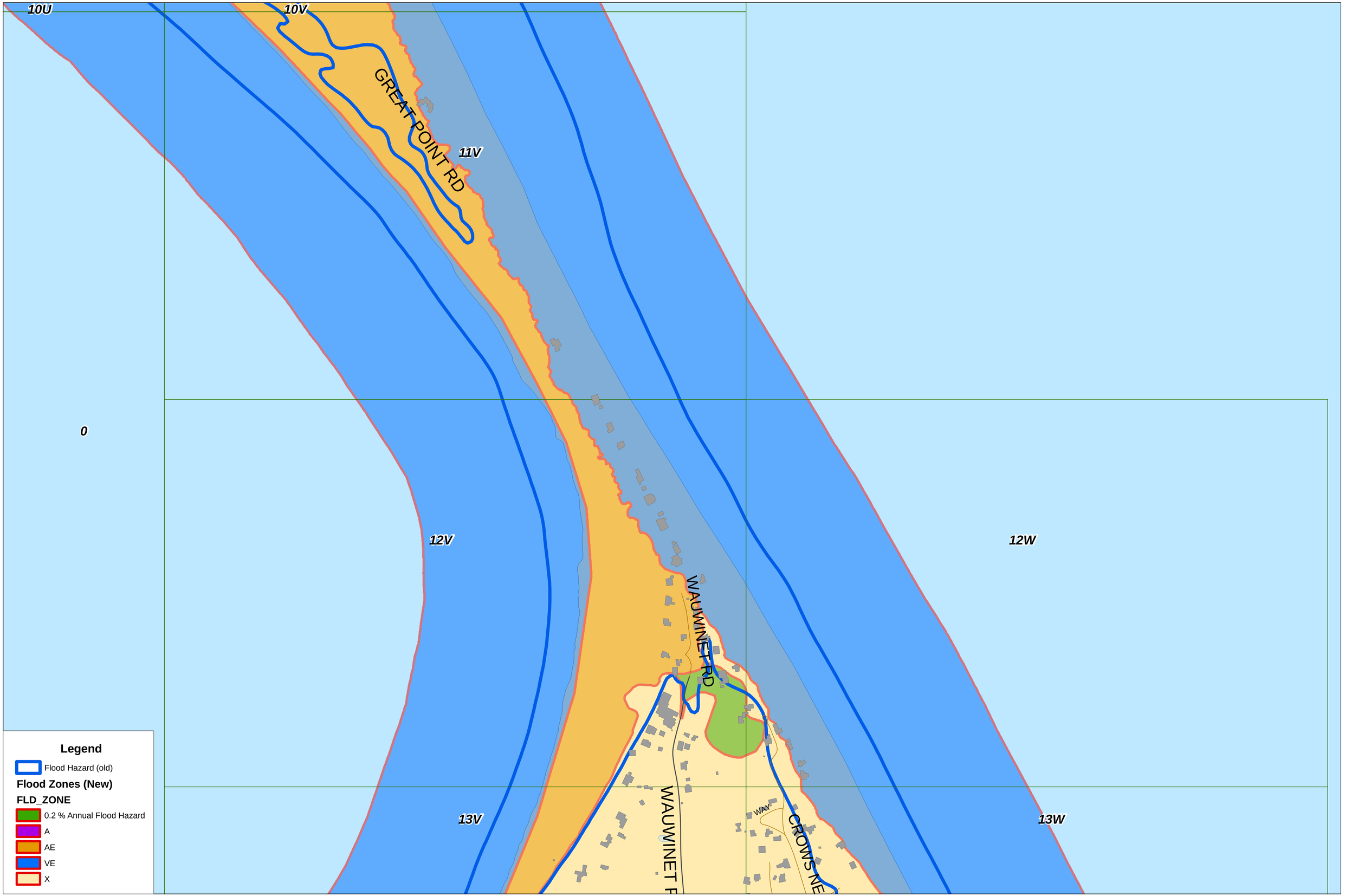
10U
10V
11V
12V
12W
13V
13W
0
GREAT POINT RD
WAUWINET RD
WAUWINET R
WAY
CROWS NE
Legend
Flood Hazard (old)
Flood Zones (New)
FLD_ZONE
0.2 % Annual Flood Hazard
A
AE
VE
X

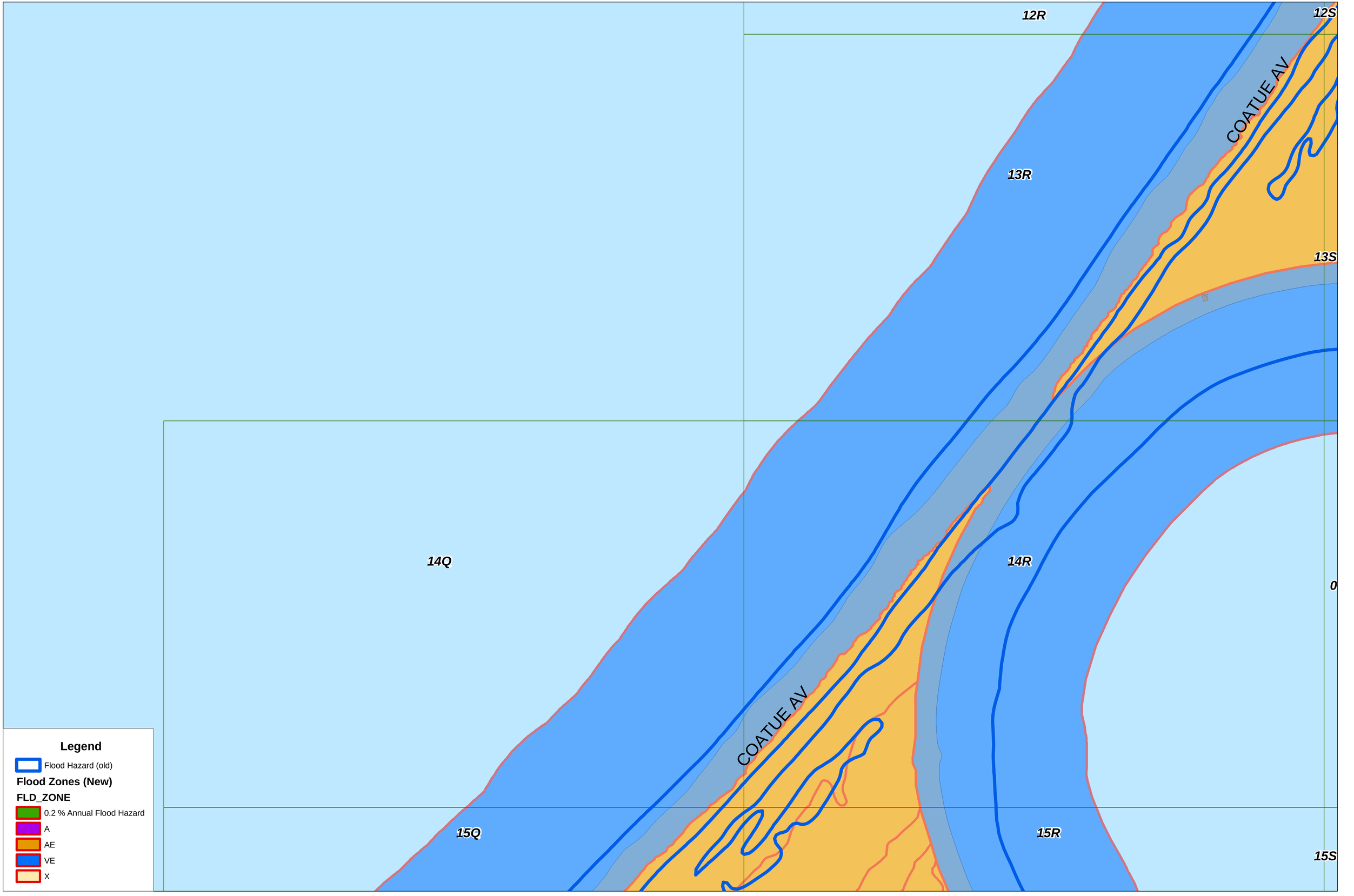
12R
12S
COATUE AV
13R
13S
14Q
14R
0
COATUE AV
15Q
15R
15S
Legend
Flood Hazard (old)
Flood Zones (New)
FLD_ZONE
0.2 % Annual Flood Hazard
A
AE
VE
X

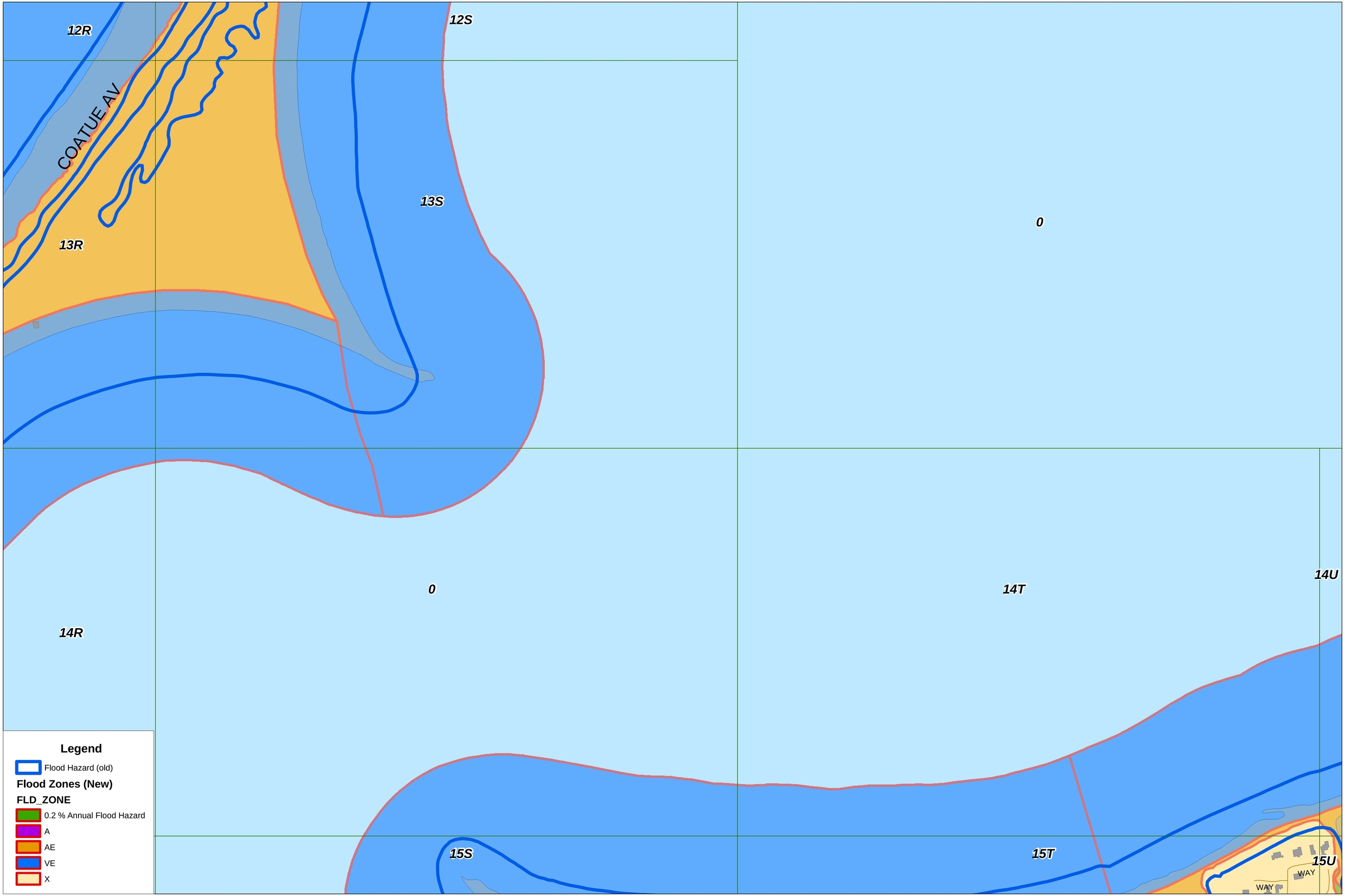
12R
12S
COATUE AV
13S
13R
0
0
14T
14U
14R
Legend
Flood Hazard (old)
Flood Zones (New)
FLD_ZONE
0.2 % Annual Flood Hazard
A
AE
VE
X
15S
15T
15U
WAY
WAY

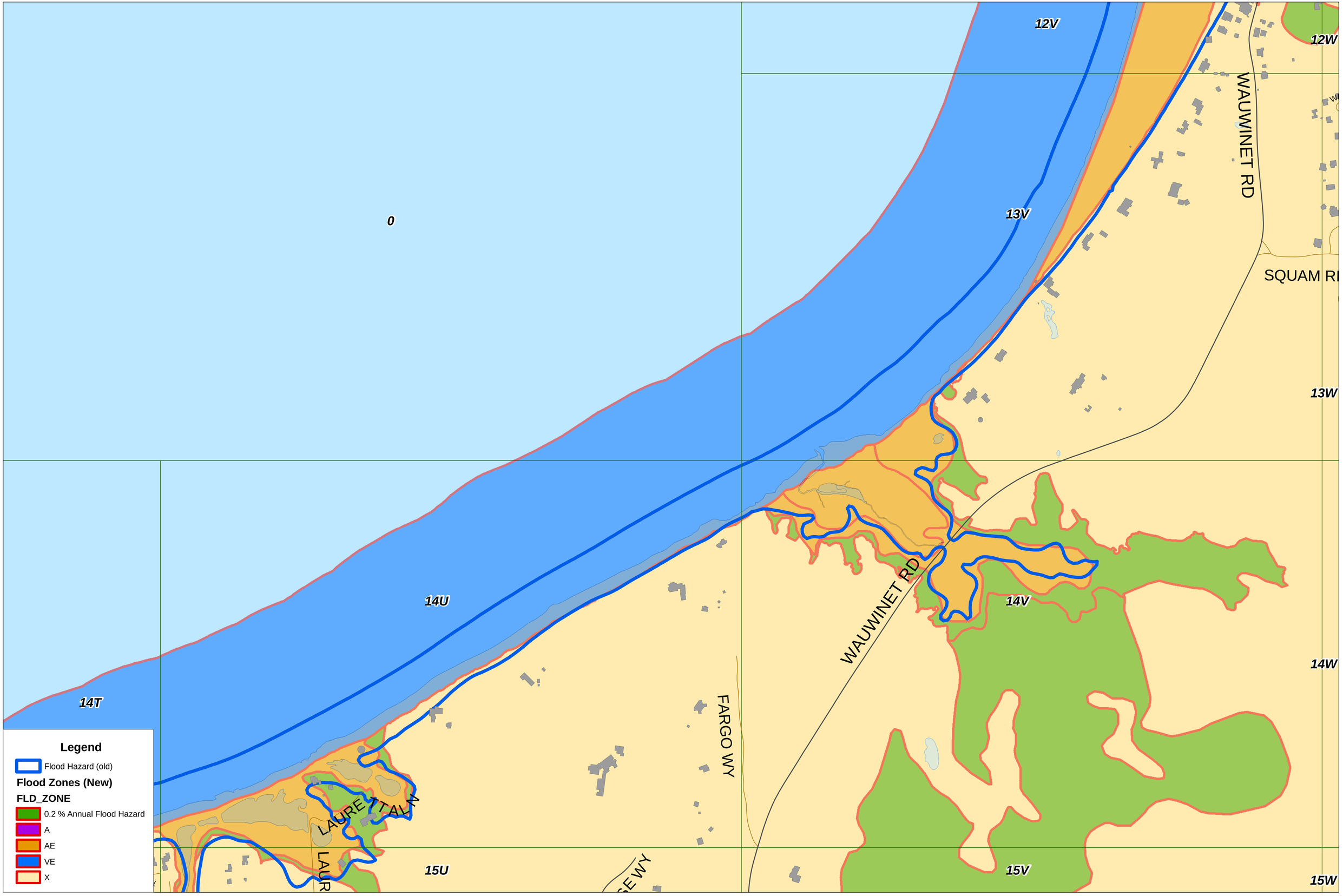
12V
12W
13V
13W
14U
14V
14W
14T
15U
15V
15W
0
WAUWINET RD
SQUAM RI
WAUWINET RD
FARGO WY
LAURETTA LN
LAUR
Legend
Flood Hazard (old)
Flood Zones (New)
FLD_ZONE
0.2 % Annual Flood Hazard
A
AE
VE
X

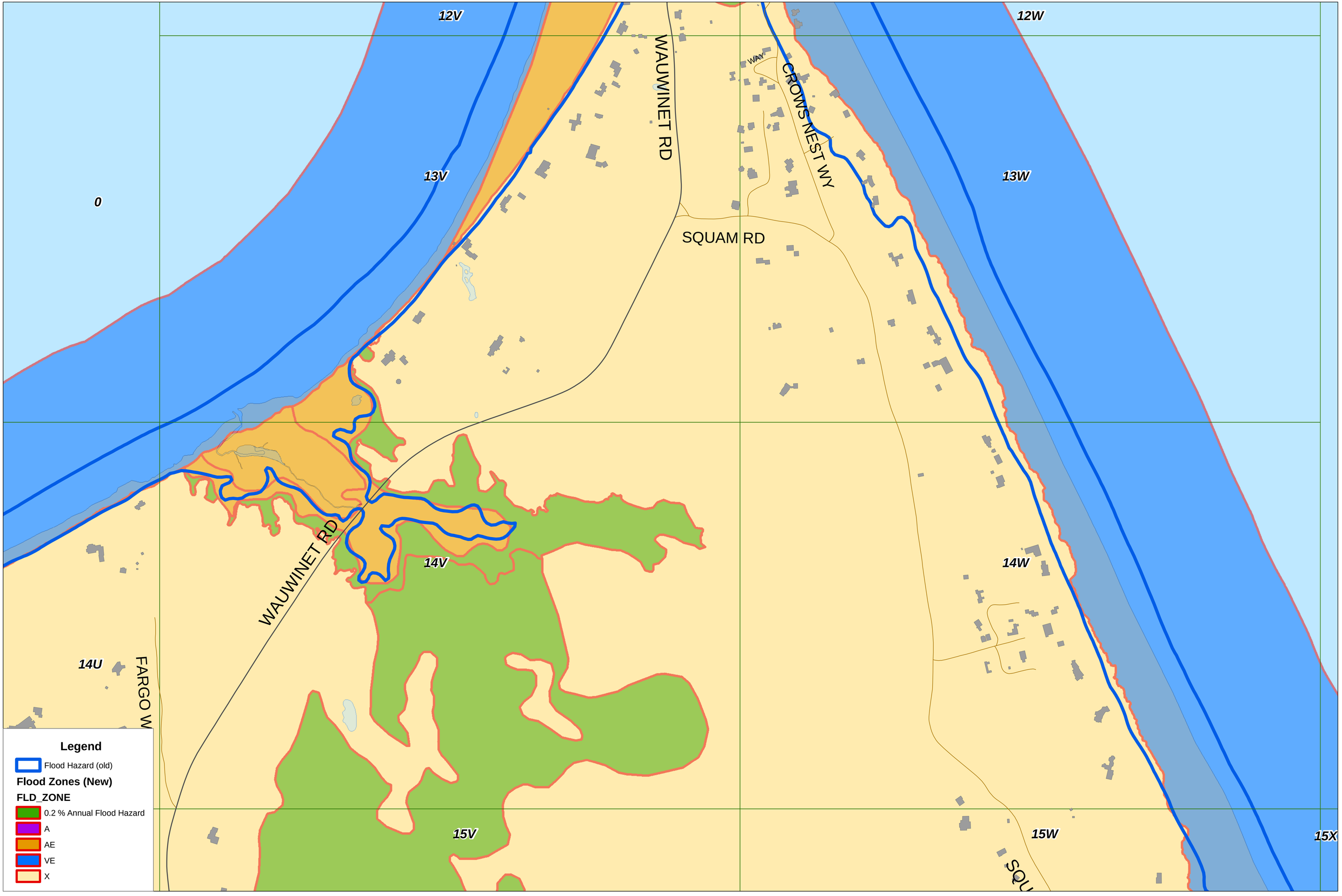
12V
12W
13V
13W
0
WAUWINET RD
WAY
CROWS NEST WY
SQUAM RD
WAUWINET RD
14V
14W
14U
FARGO W
15V
15W
15X
SQU
Legend
Flood Hazard (old)
Flood Zones (New)
FLD_ZONE
0.2 % Annual Flood Hazard
A
AE
VE
X

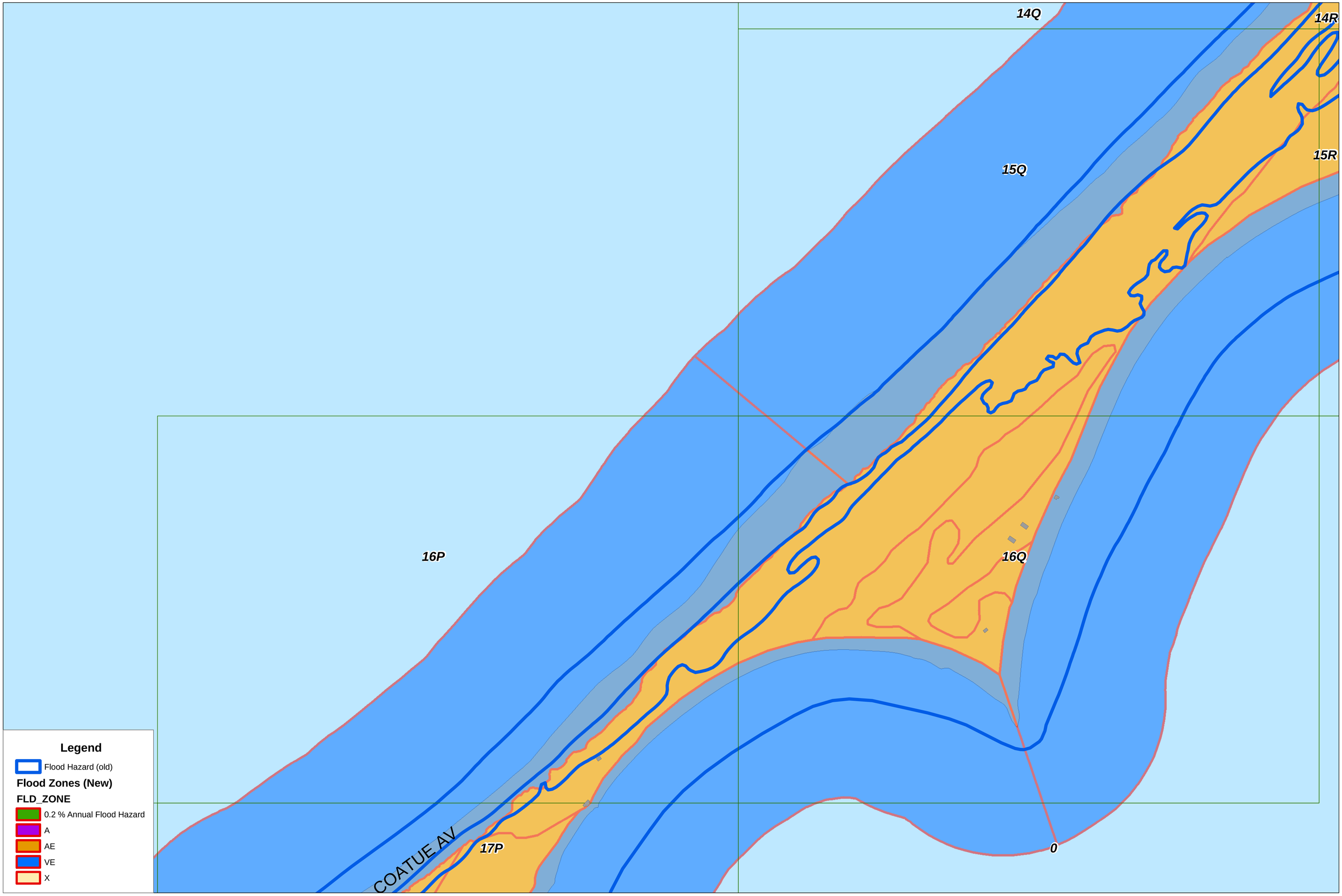
14Q
14R
15Q
15R
16P
16Q
17P
0
COATUE AV
Legend
Flood Hazard (old)
Flood Zones (New)
FLD_ZONE
0.2 % Annual Flood Hazard
A
AE
VE
X

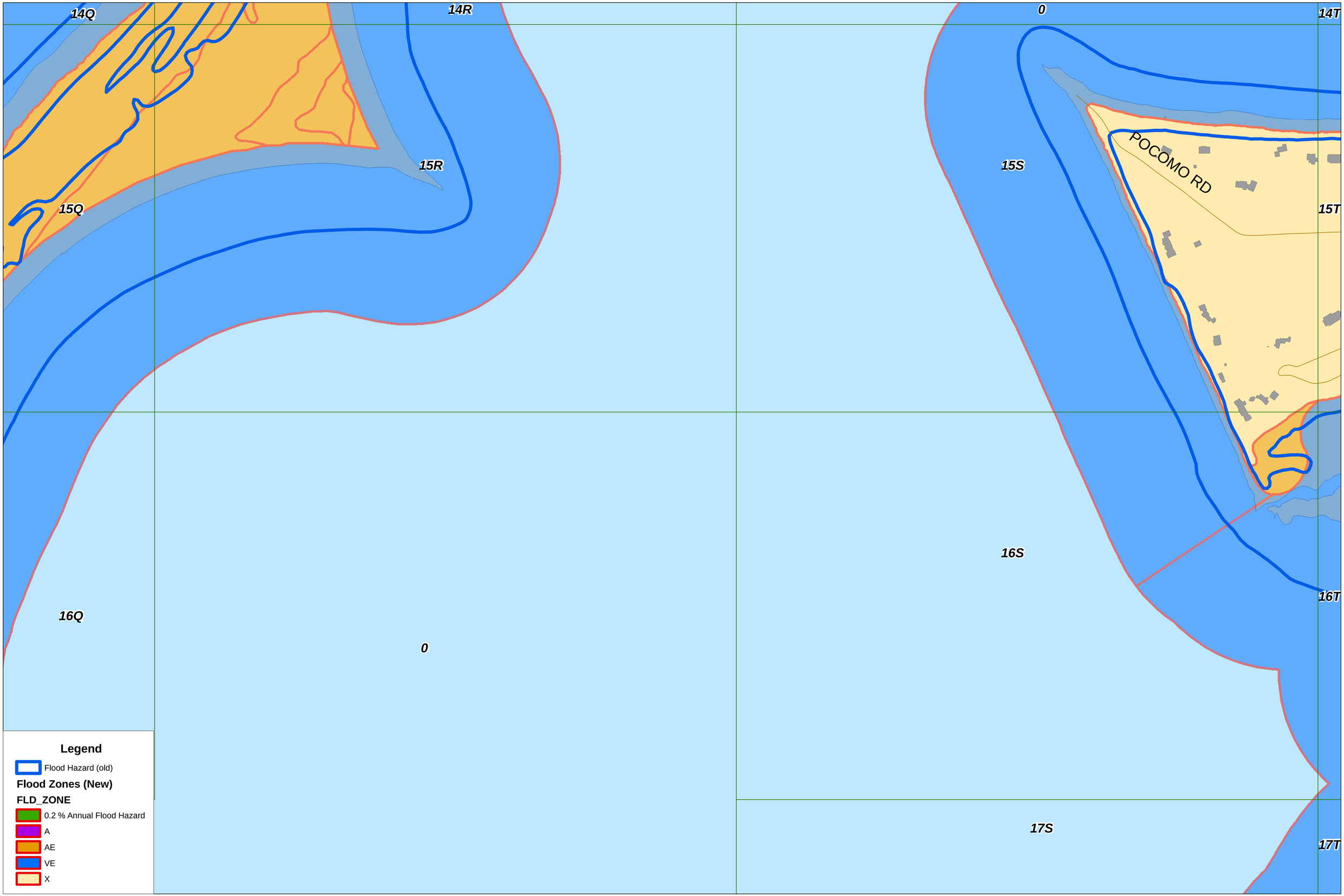
14Q
14R
0
14T
15R
15S
POCOMO RD
15Q
15T
16S
16T
16Q
0
17S
17T
Legend
Flood Hazard (old)
Flood Zones (New)
FLD_ZONE
0.2 % Annual Flood Hazard
A
AE
VE
X

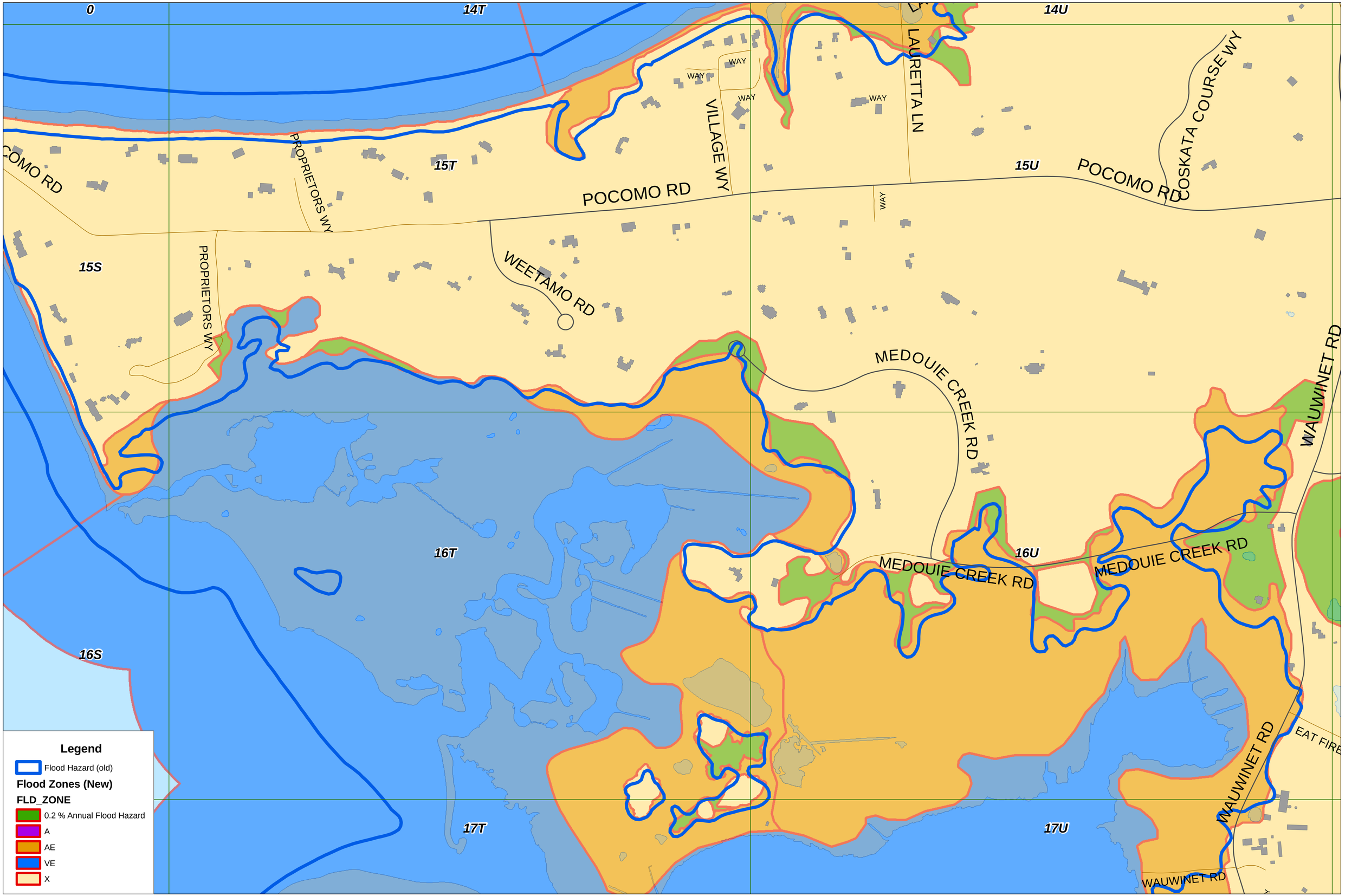
0
14T
14U
15T
15U
15S
16T
16U
16S
17T
17U
POCOMO RD
POCOMO RD
POCOMO RD
PROPRIETORS WY
PROPRIETORS WY
VILLAGE WY
LAURETTA LN
COSKATA COURSE WY
WEETAMO RD
MEDOUIE CREEK RD
MEDOUIE CREEK RD
MEDOUIE CREEK RD
WAUWINET RD
WAUWINET RD
WAUWINET RD
WAY
Legend
Flood Hazard (old)
Flood Zones (New)
FLD_ZONE
0.2 % Annual Flood Hazard
A
AE
VE
X

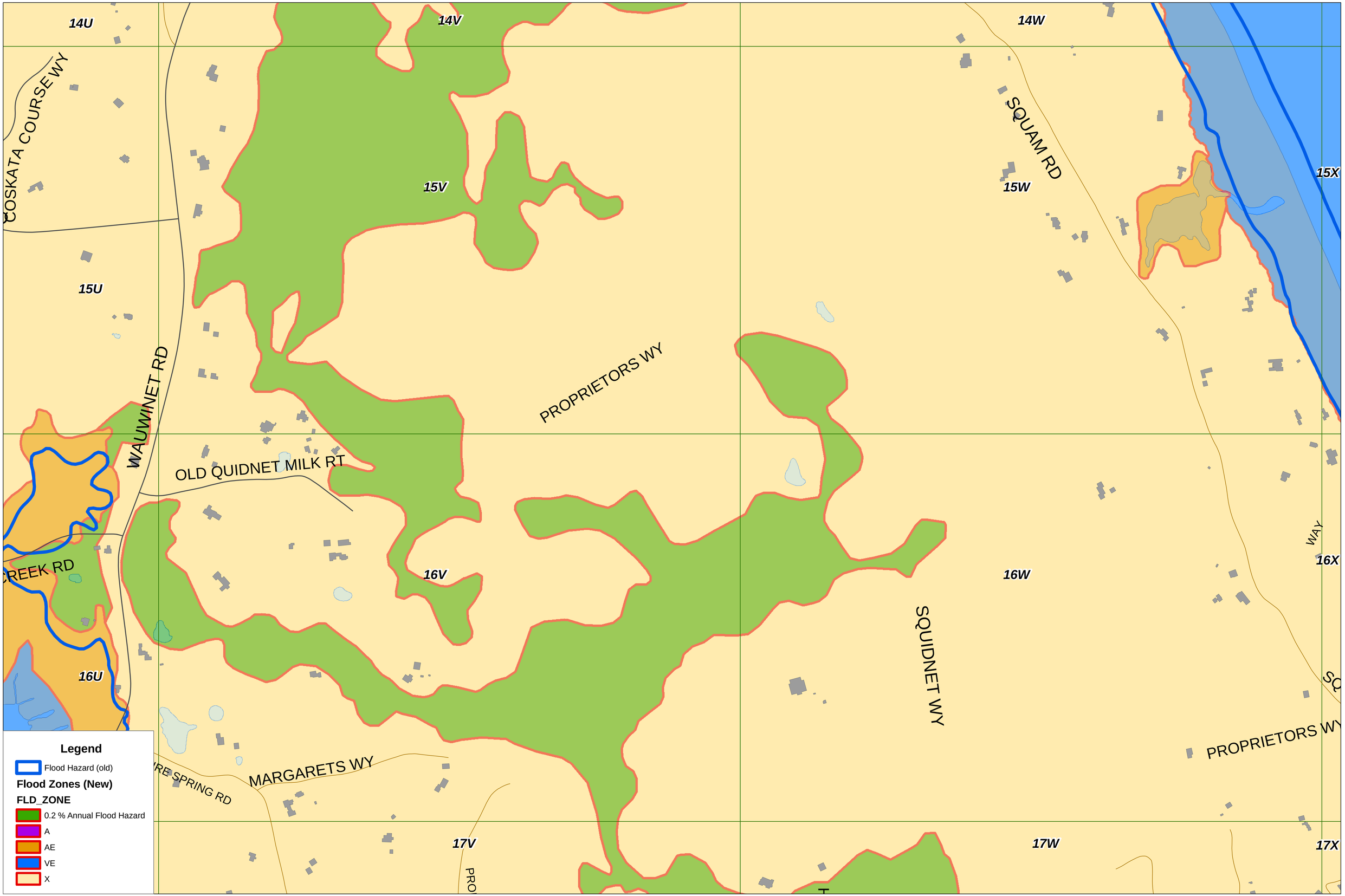
14U
14V
14W
15U
15V
15W
15X
16U
16V
16W
16X
17V
17W
17X
COSKATA COURSE WY
WAUWINET RD
OLD QUIDNET MILK RT
PROPRIETORS WY
SQUAM RD
SQUIDNET WY
MARGARETS WY
CREEK RD
Legend
Flood Hazard (old)
Flood Zones (New)
FLD_ZONE
0.2 % Annual Flood Hazard
A
AE
VE
X

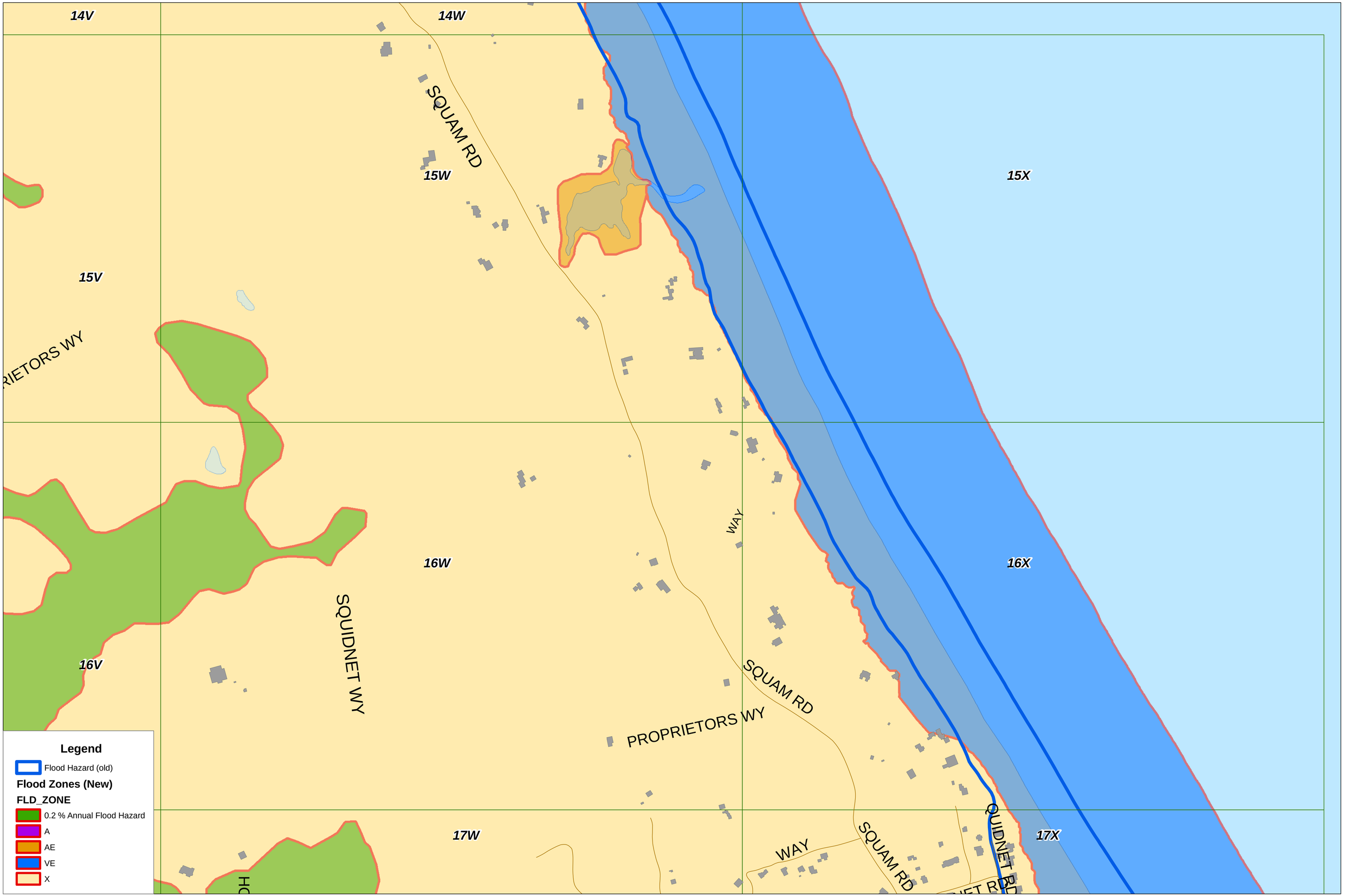
14V
14W
15W
15X
15V
16W
16X
16V
17W
17X
SQUAM RD
RIETORS WY
SQUIDNET WY
PROPRIETORS WY
SQUAM RD
WAY
WAY
SQUAM RD
QUIDNET RD
Legend
Flood Hazard (old)
Flood Zones (New)
FLD_ZONE
0.2 % Annual Flood Hazard
A
AE
VE
X

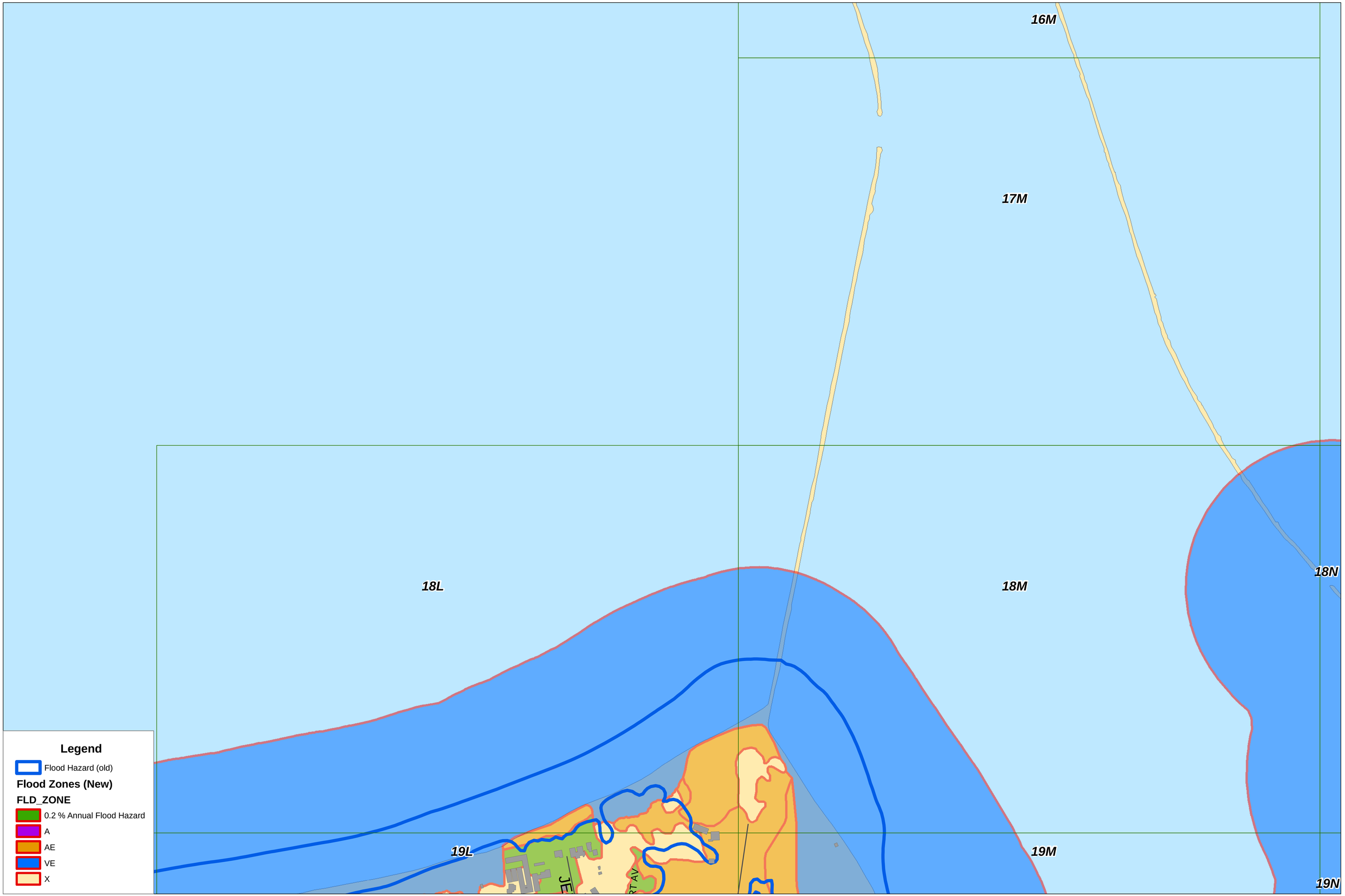
16M
17M
18L
18M
18N
19L
19M
19N
Legend
Flood Hazard (old)
Flood Zones (New)
FLD_ZONE
0.2 % Annual Flood Hazard
A
AE
VE
X

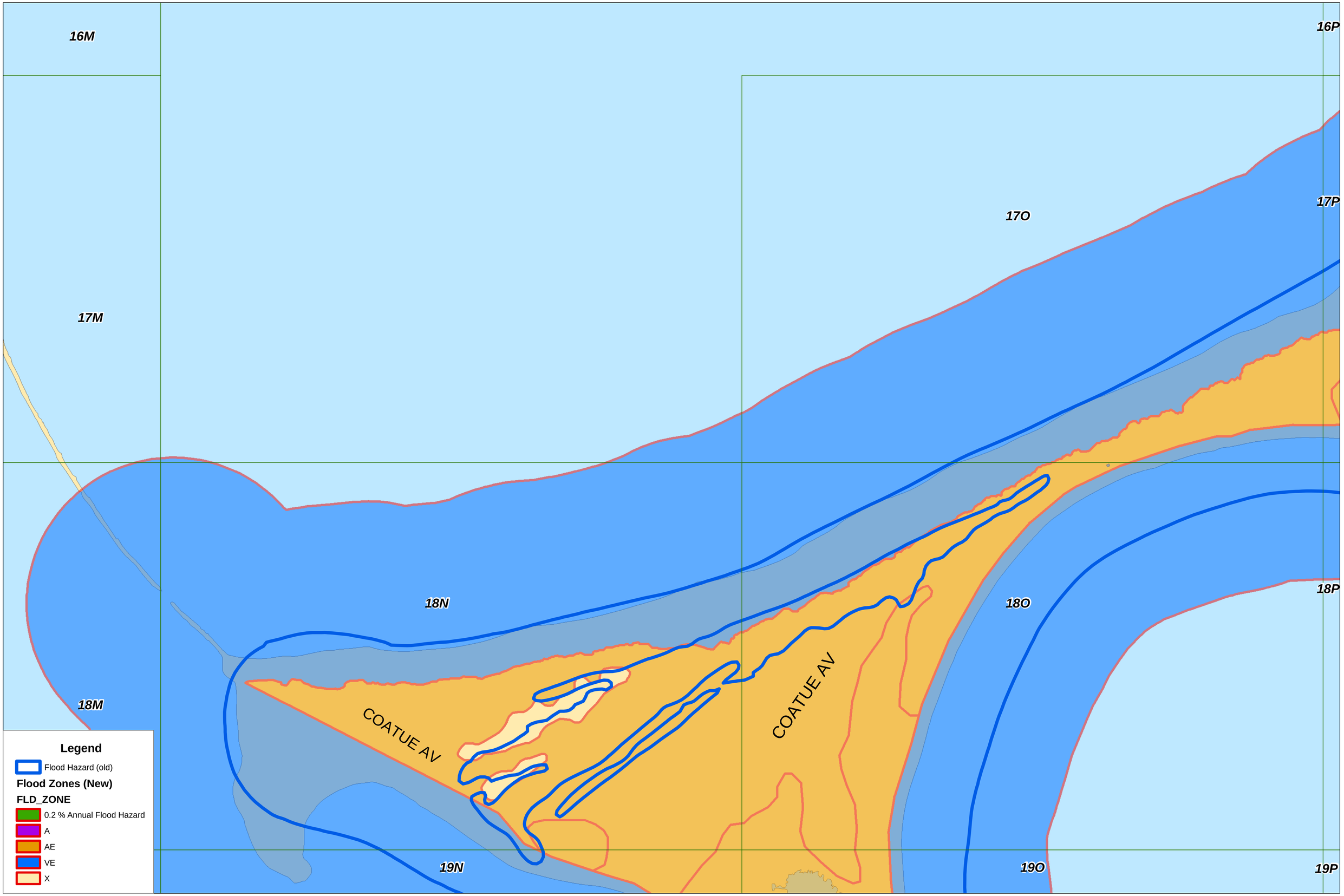
16M
16P
17M
17O
17P
18N
18O
18P
18M
19N
19O
19P
COATUE AV
COATUE AV
Legend
Flood Hazard (old)
Flood Zones (New)
FLD_ZONE
0.2 % Annual Flood Hazard
A
AE
VE
X

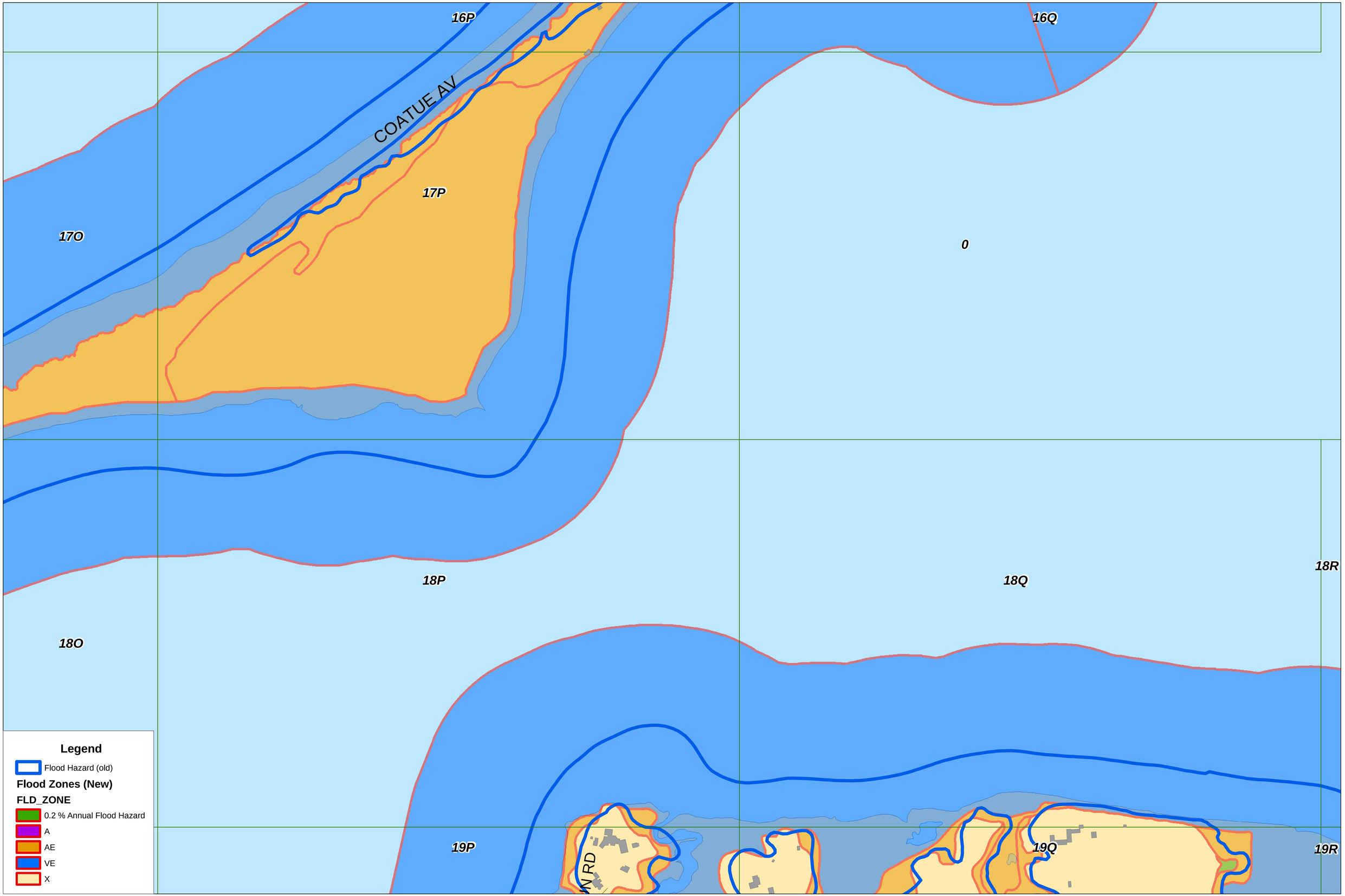
16P
16Q
COATUE AV
17P
17O
0
18P
18Q
18R
18O
19P
19Q
19R
N RD
Legend
Flood Hazard (old)
Flood Zones (New)
FLD_ZONE
0.2 % Annual Flood Hazard
A
AE
VE
X

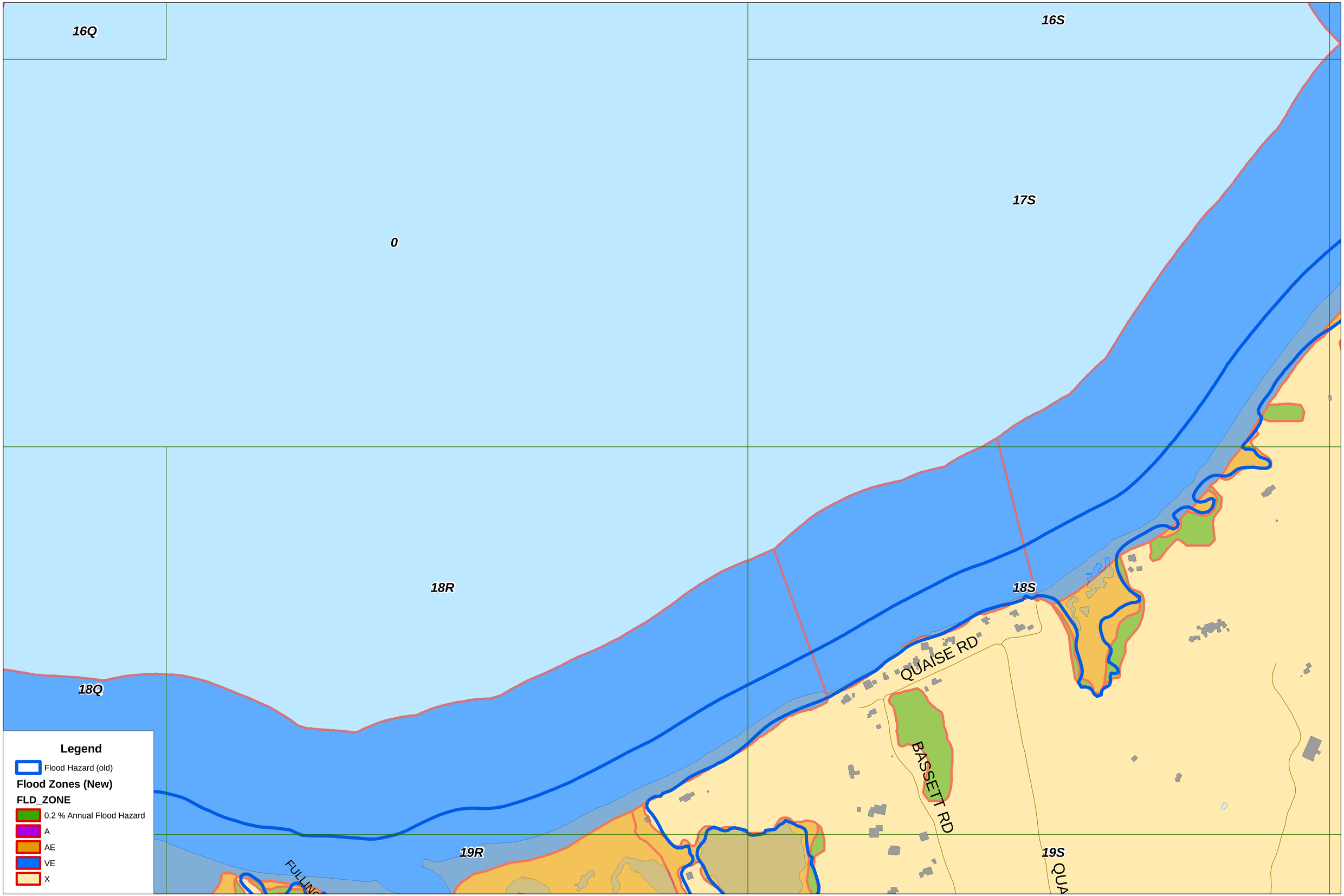
16Q
16S
0
17S
18R
18S
18Q
QUAISE RD
BASSETT RD
19R
19S
QUA
FULLING
Legend
Flood Hazard (old)
Flood Zones (New)
FLD_ZONE
0.2 % Annual Flood Hazard
A
AE
VE
X

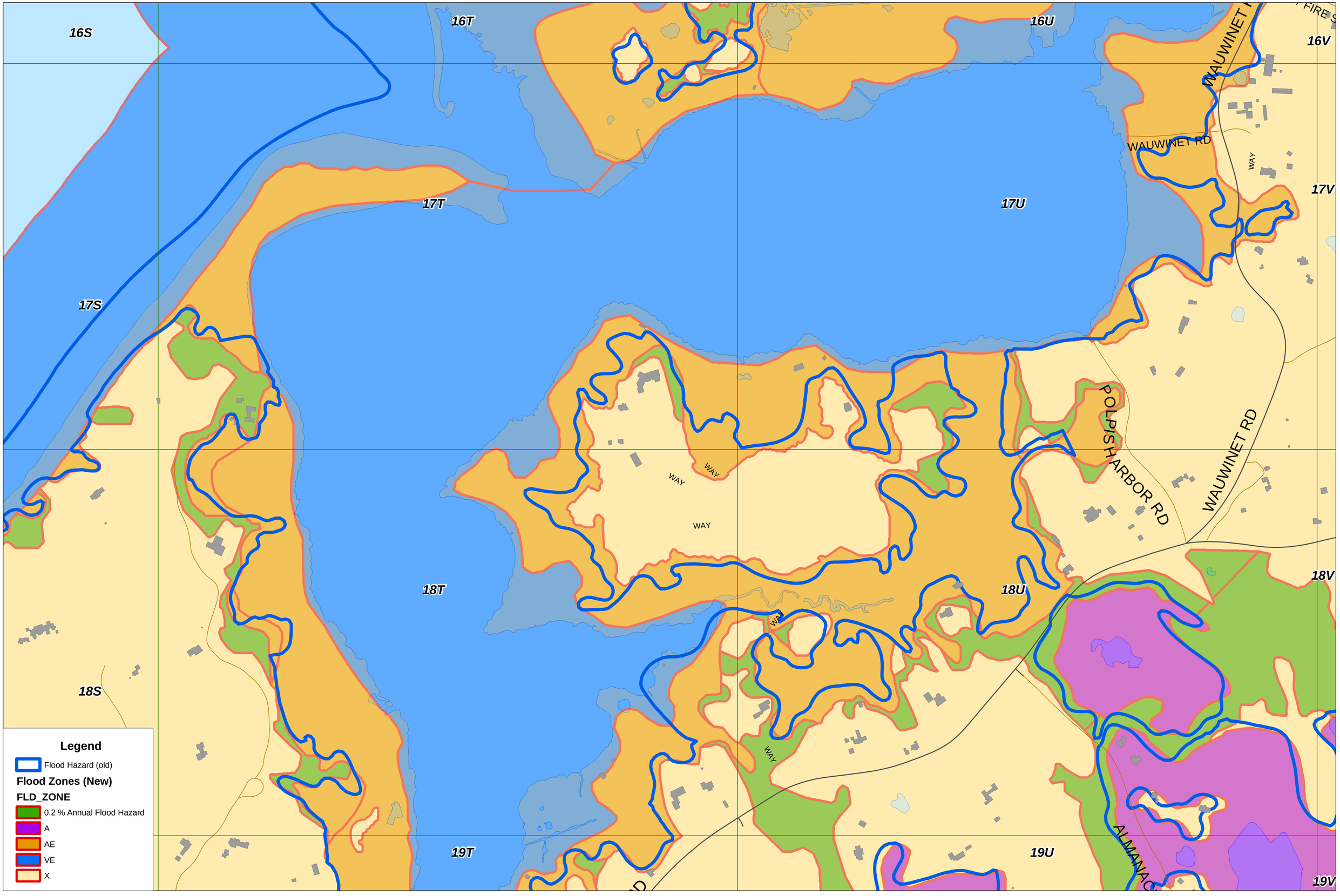
16S
16T
16U
16V
17S
17T
17U
17V
18S
18T
18U
18V
19T
19U
19V
WAUWINET RD
WAUWINET RD
POLPISHARBOR RD
WAUWINET RD
ALMANAC
WAY
WAY
WAY
WAY
WAY
Legend
Flood Hazard (old)
Flood Zones (New)
FLD_ZONE
0.2 % Annual Flood Hazard
A
AE
VE
X

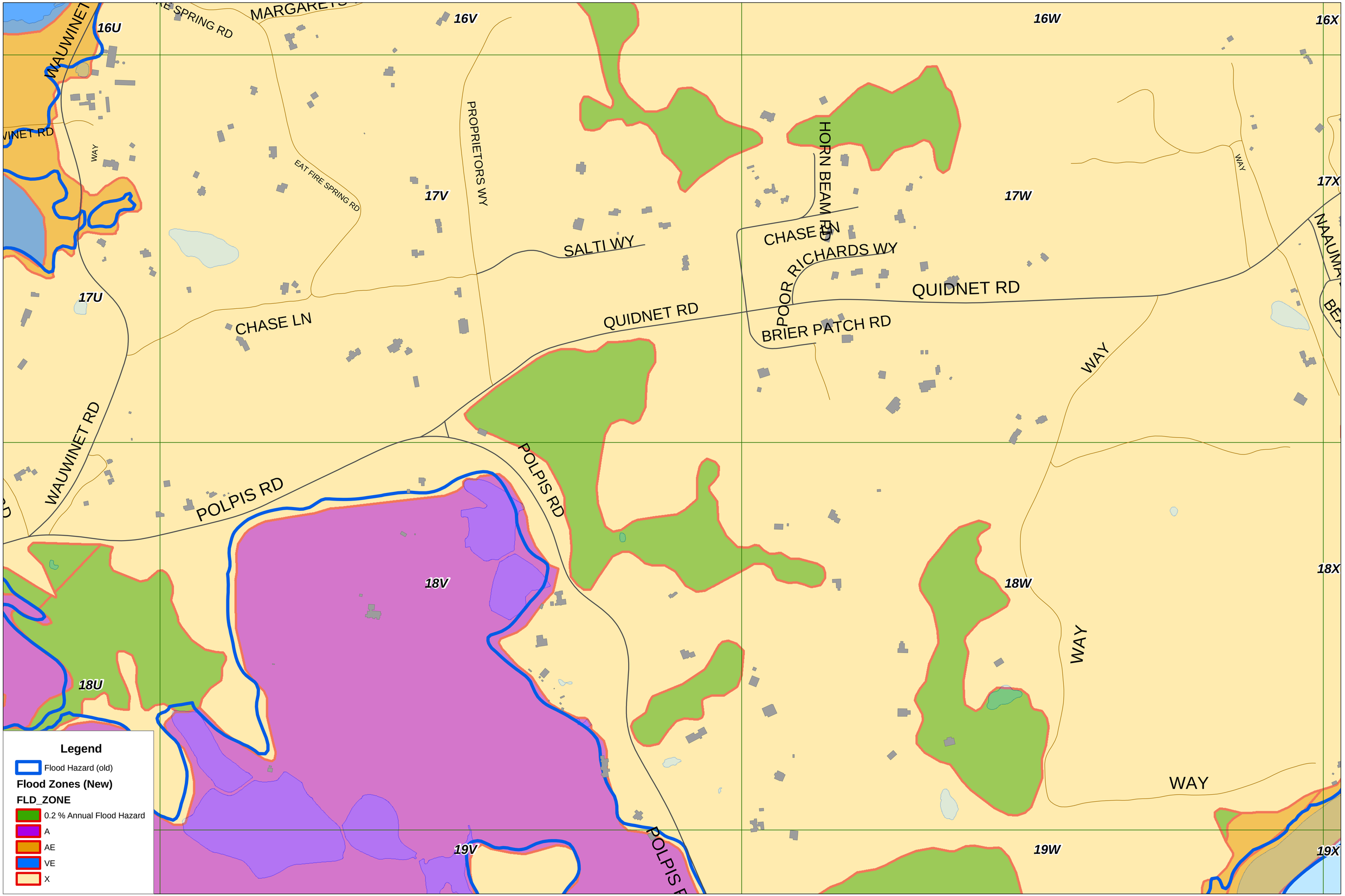
16U
16V
16W
16X
17U
17V
17W
17X
18U
18V
18W
18X
19V
19W
19X
WAUWINET
WINET RD
WAY
RE SPRING RD
MARGARETS
EAT FIRE SPRING RD
PROPRIETORS WY
SALTI WY
HORN BEAM RD
CHASE LN
POOR RICHARDS WY
QUIDNET RD
BRIER PATCH RD
CHASE LN
QUIDNET RD
WAY
NAAUMK
BE
WAUWINET RD
POLPIS RD
POLPIS RD
WAY
WAY
POLPIS R
Legend
Flood Hazard (old)
Flood Zones (New)
FLD_ZONE
0.2 % Annual Flood Hazard
A
AE
VE
X

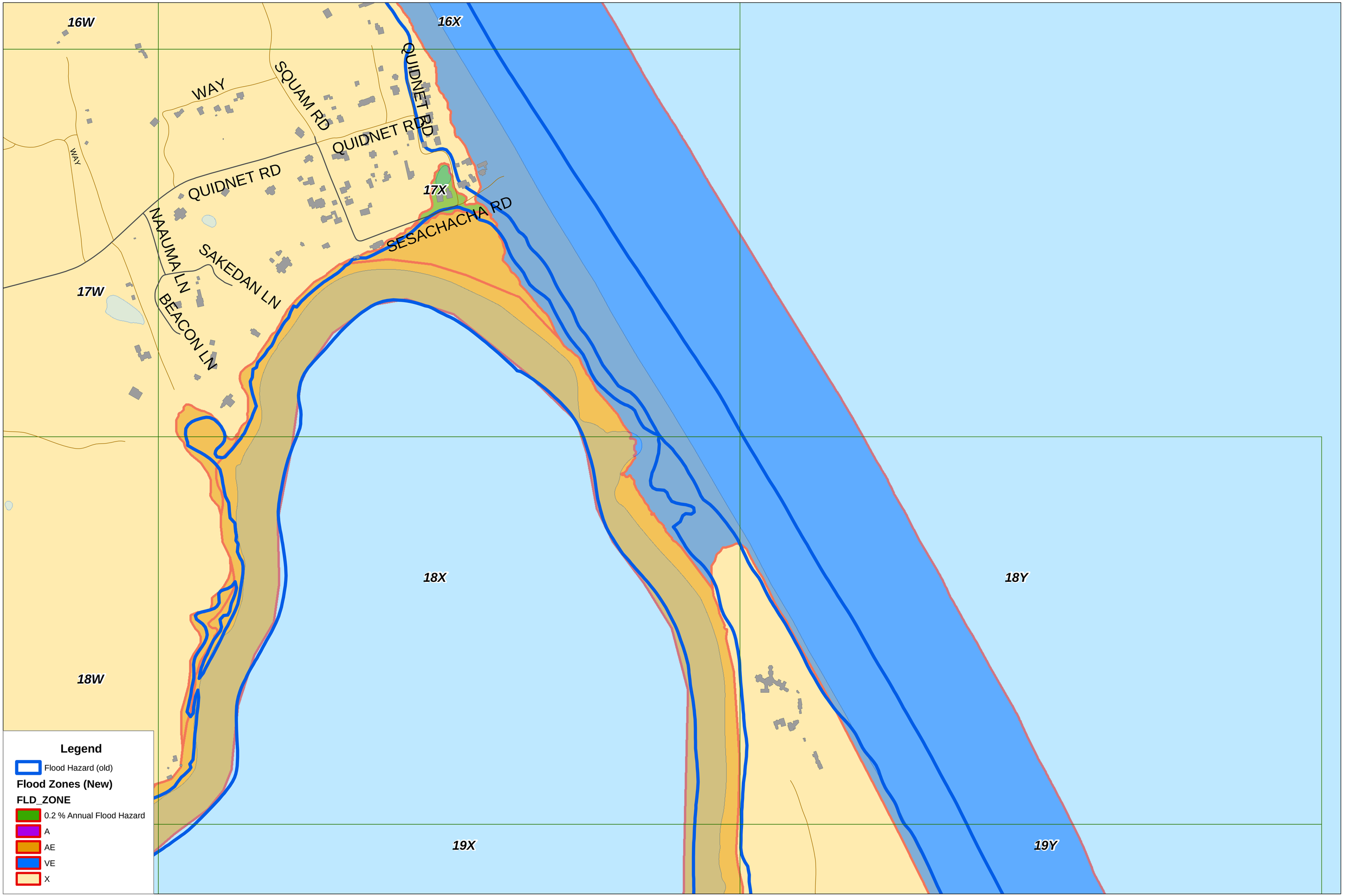
16W
16X
WAY
SQUAM RD
QUIDNET RD
QUIDNET RD
QUIDNET RD
WAY
17X
SESACHACHA RD
NAAUMA LN
SAKEDAN LN
17W
BEACON LN
18X
18Y
18W
19X
19Y
Legend
Flood Hazard (old)
Flood Zones (New)
FLD_ZONE
0.2 % Annual Flood Hazard
A
AE
VE
X

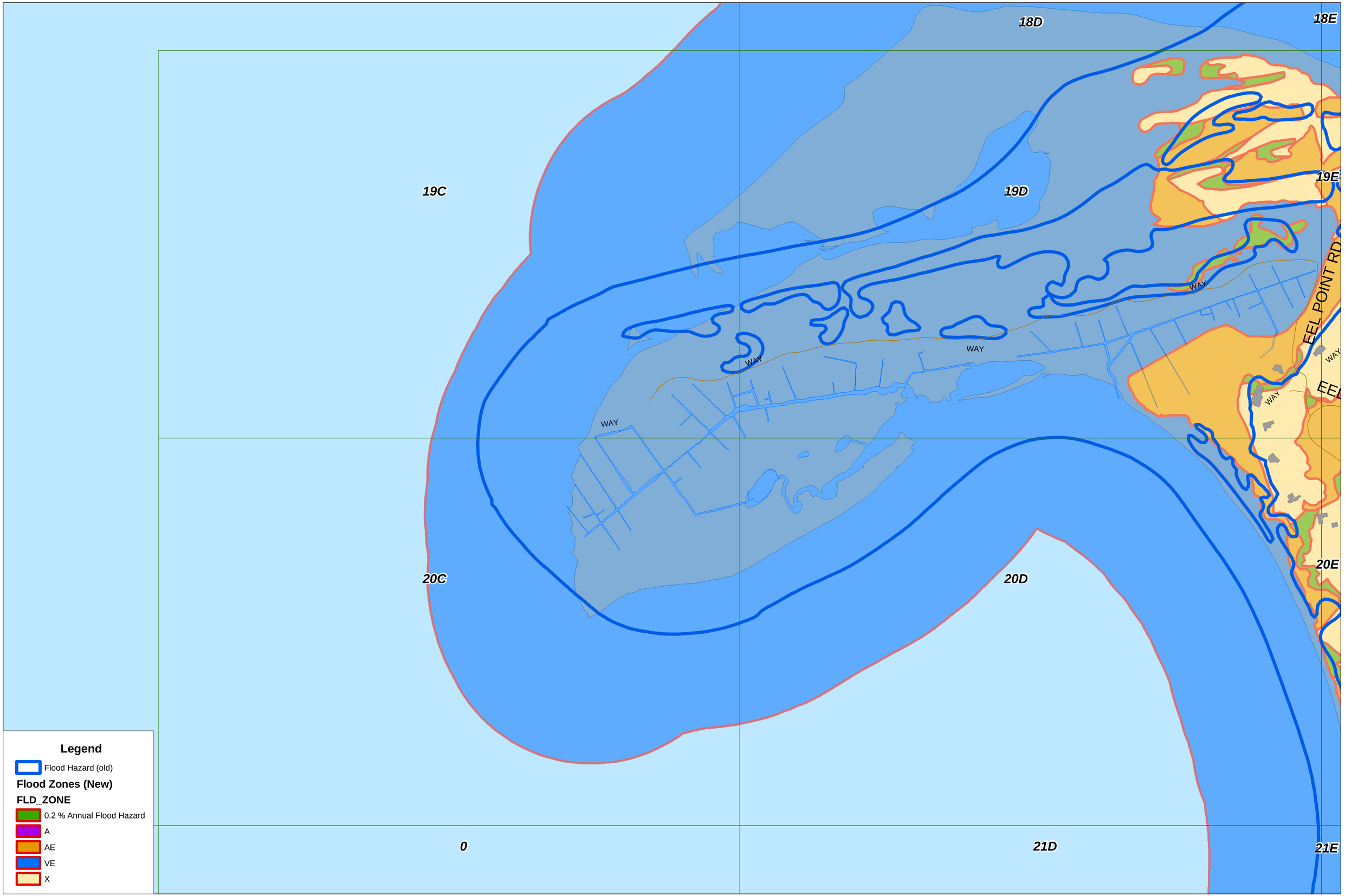
18D
18E
19C
19D
19E
20C
20D
20E
0
21D
21E
EEL POINT RD
WAY
Legend
Flood Hazard (old)
Flood Zones (New)
FLD_ZONE
0.2 % Annual Flood Hazard
A
AE
VE
X

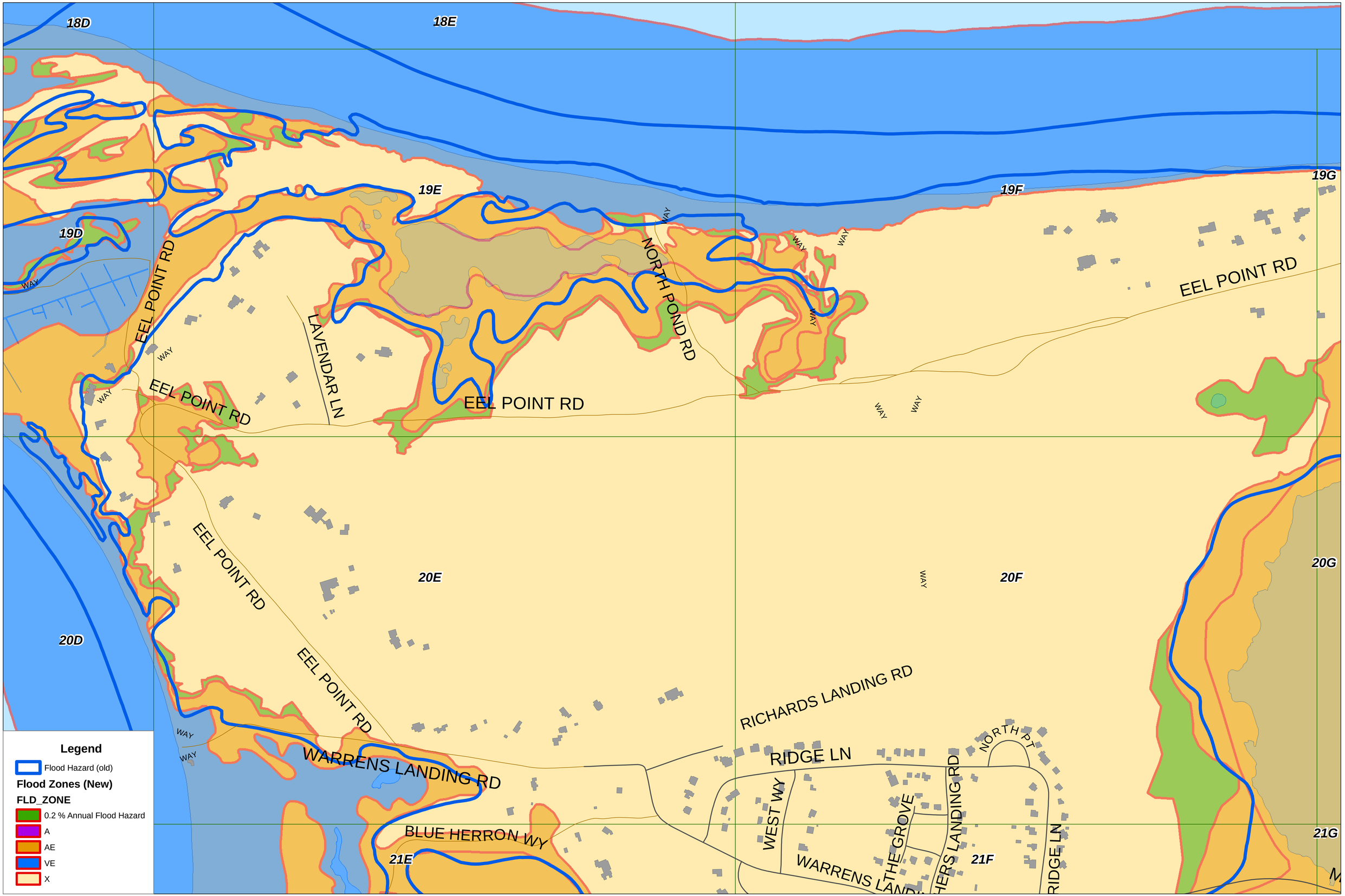
18D
18E
19D
19E
19F
19G
20D
20E
20F
20G
21E
21F
21G
EEL POINT RD
LAVENDAR LN
NORTH POND RD
WARRENS LANDING RD
BLUE HERRON WY
RICHARDS LANDING RD
RIDGE LN
WEST WY
THE GROVE
NORTH PT
WAY
Legend
Flood Hazard (old)
Flood Zones (New)
FLD_ZONE
0.2 % Annual Flood Hazard
A
AE
VE
X

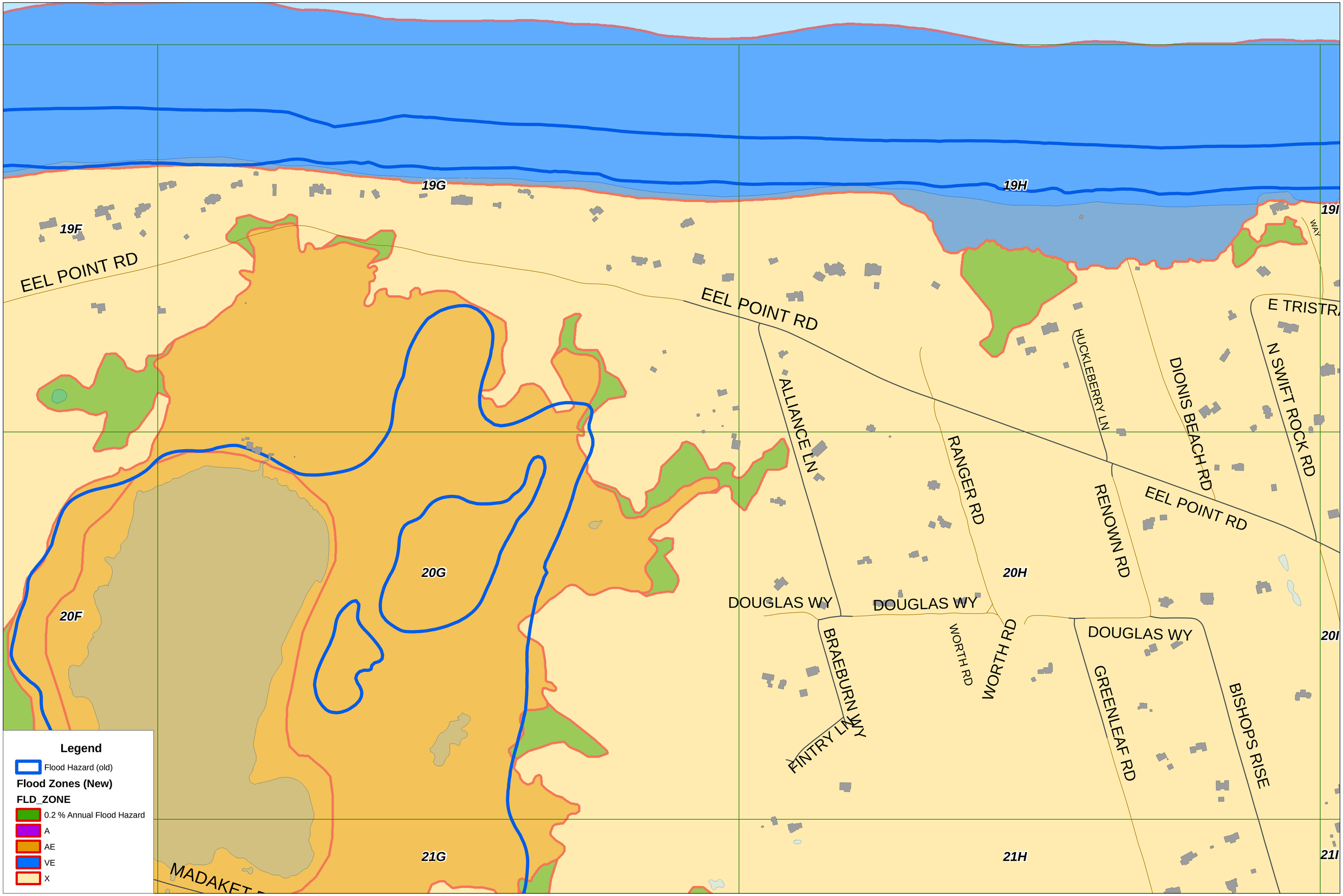
19F
19G
19H
19I
EEL POINT RD
EEL POINT RD
EEL POINT RD
E TRISTRA
WAY
ALLIANCE LN
RANGER RD
HUCKLEBERRY LN
DIONIS BEACH RD
N SWIFT ROCK RD
RENOWN RD
20F
20G
20H
20I
DOUGLAS WY
DOUGLAS WY
DOUGLAS WY
BRAEBURN WY
WORTH RD
WORTH RD
FINTRY LN
GREENLEAF RD
BISHOPS RISE
21G
21H
21I
MADAKET
Legend
Flood Hazard (old)
Flood Zones (New)
FLD_ZONE
0.2 % Annual Flood Hazard
A
AE
VE
X

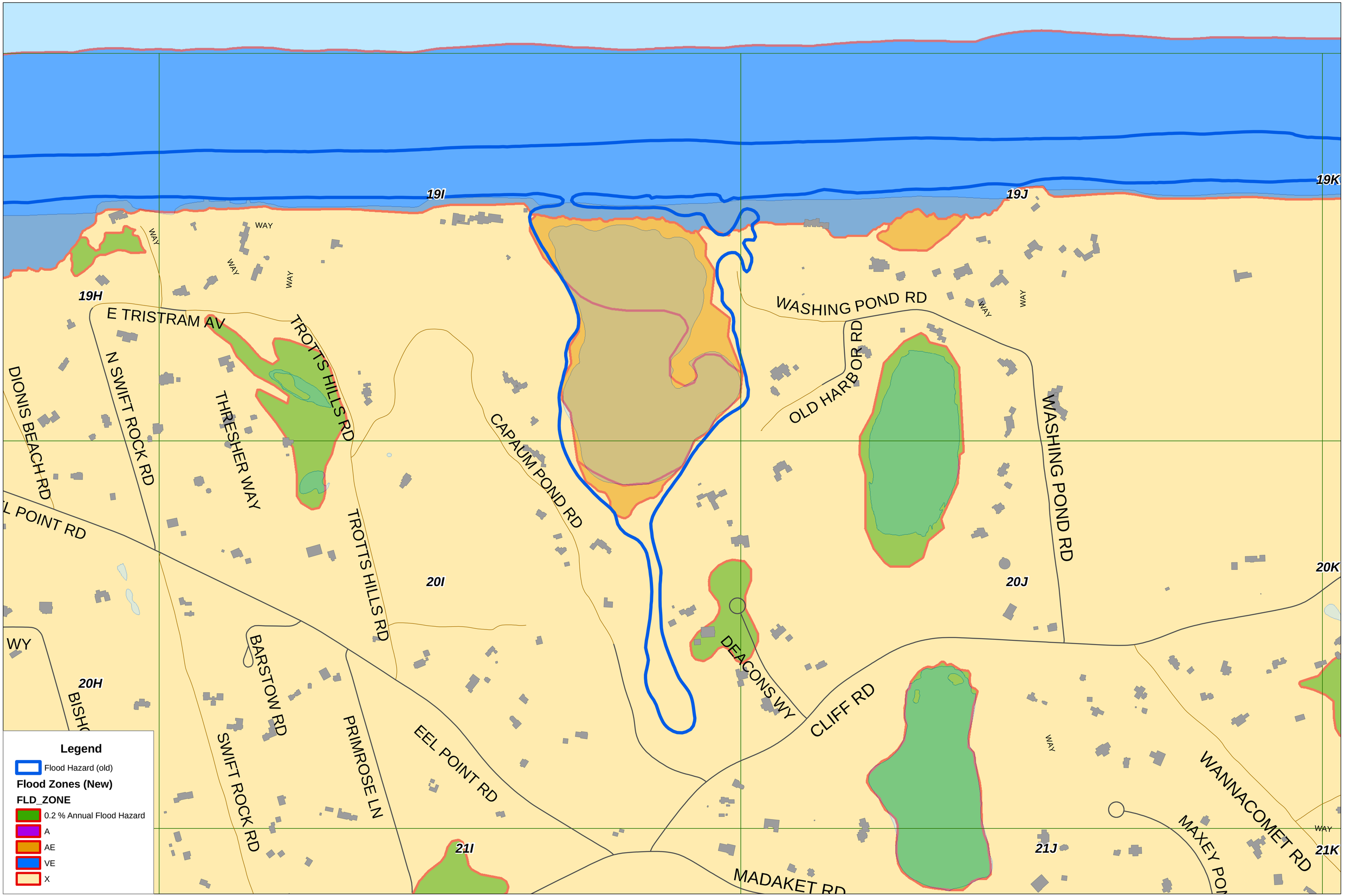
19I
19J
19K
19H
20I
20J
20K
20H
21I
21J
21K
E TRISTRAM AV
DIONIS BEACH RD
N SWIFT ROCK RD
THRESHER WAY
TROTTS HILLS RD
CAPAUM POND RD
WASHING POND RD
OLD HARBOR RD
WASHING POND RD
EL POINT RD
TROTTS HILLS RD
DEACONS WY
CLIFF RD
WY
BISHO
BARSTOW RD
SWIFT ROCK RD
PRIMROSE LN
EEL POINT RD
MADAKET RD
WANNACOMET RD
MAXEY PO
WAY
Legend
Flood Hazard (old)
Flood Zones (New)
FLD_ZONE
0.2 % Annual Flood Hazard
A
AE
VE
X

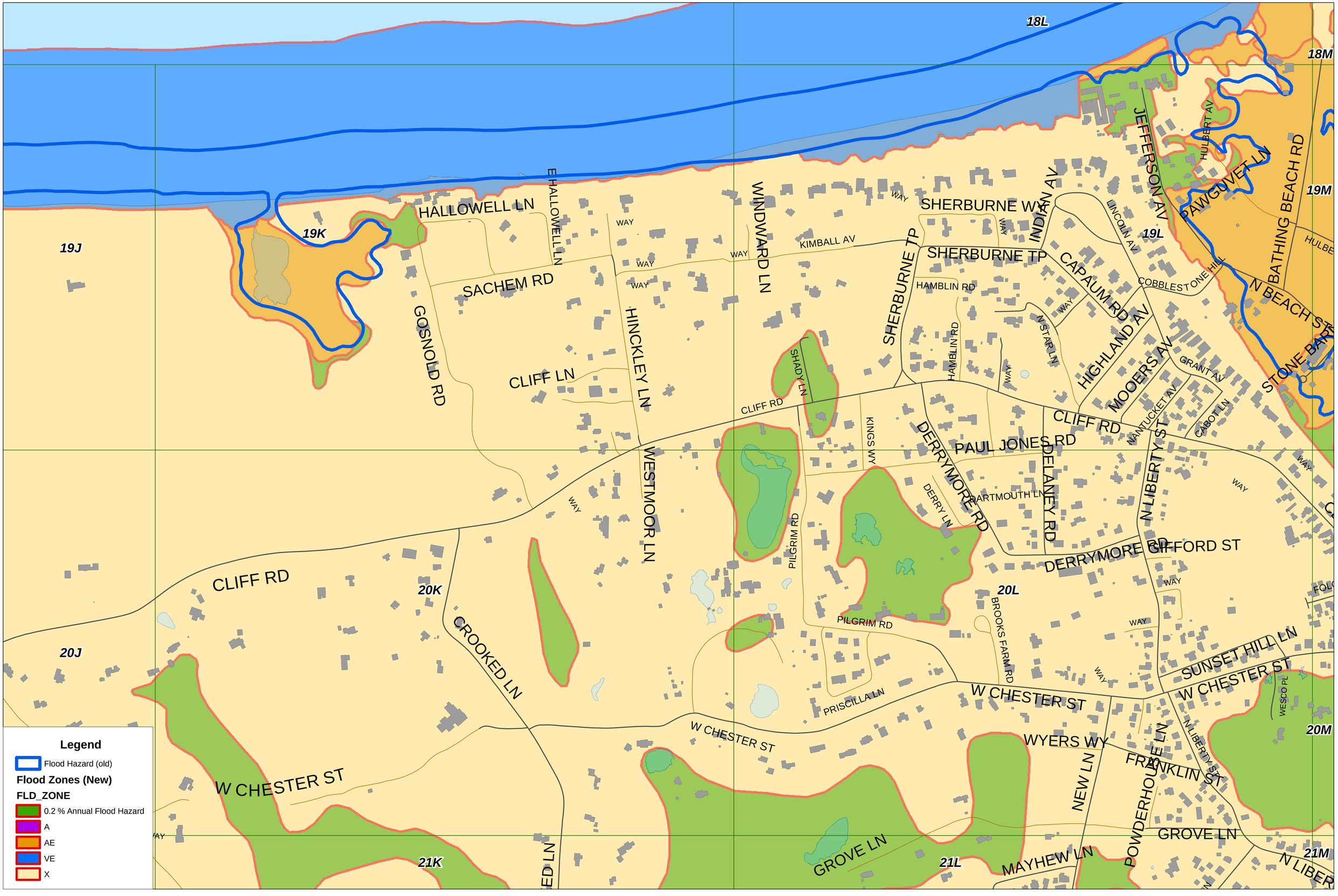
18L
18M
19J
19K
19L
19M
20J
20K
20L
20M
21K
21L
21M
HALLOWELL LN
E HALLOWELL LN
SACHEM RD
GOSNOLD RD
CLIFF LN
HINCKLEY LN
WINDWARD LN
KIMBALL AV
SHERBURNE WY
SHERBURNE TP
HAMBLIN RD
INDIAN AV
CAPAUM RD
LINCOLN AV
JEFFERSON AV
HULBERT AV
PAWGUVET LN
BATHING BEACH RD
N BEACH ST
STONE BAR
COBBLESTONE HILL
HIGHLAND AV
MOOERS AV
GRANT AV
NANTUCKET AV
CABOT LN
N STAR LN
SHADY LN
CLIFF RD
KINGS WY
DERRYMORE RD
PAUL JONES RD
DELANEY RD
DARTMOUTH LN
DERRY LN
N LIBERTY ST
GIFFORD ST
WESTMOOR LN
PILGRIM RD
BROOKS FARM RD
CROOKED LN
SUNSET HILL LN
W CHESTER ST
PRISCILLA LN
WESCO PL
WYERS WY
FRANKLIN ST
NEW LN
POWDERHOUSE LN
GROVE LN
MAYHEW LN
WAY
Legend
Flood Hazard (old)
Flood Zones (New)
FLD_ZONE
0.2 % Annual Flood Hazard
A
AE
VE
X

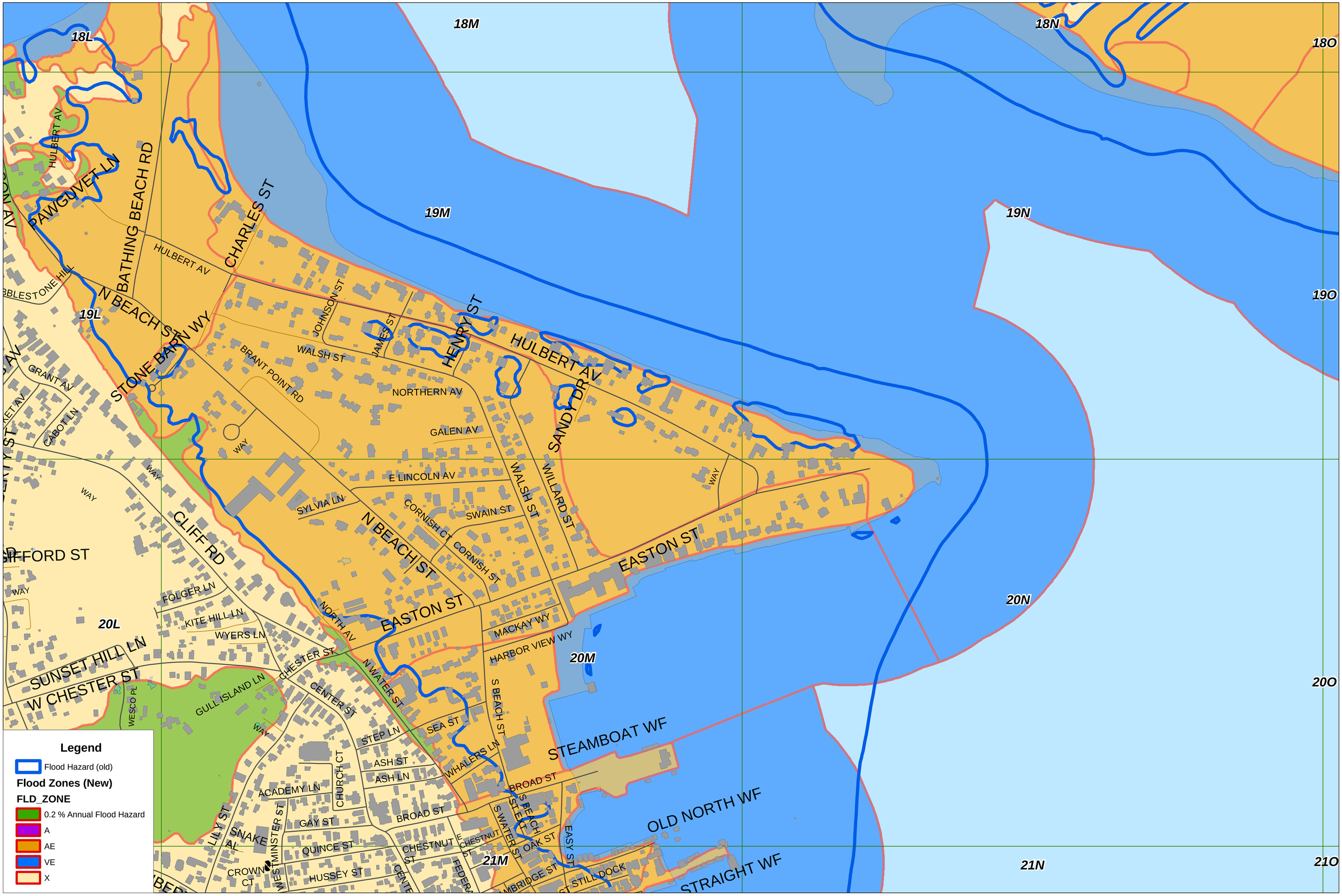
18L
18M
18N
18O
19L
19M
19N
19O
20L
20M
20N
20O
21M
21N
21O
Legend
Flood Hazard (old)
Flood Zones (New)
FLD_ZONE
0.2 % Annual Flood Hazard
A
AE
VE
X
HULBERT AV
PAWGUVET LN
N BATHING BEACH RD
CHARLES ST
HULBERT AV
BBLESTONE HILL
N BEACH ST
STONE BARN WY
JOHNSON ST
JAMES ST
HENRY ST
HULBERT AV
WALSH ST
BRANT POINT RD
NORTHERN AV
GRANT AV
CABOT LN
GALEN AV
SANDY DR
WALSH ST
WILLARD ST
E LINCOLN AV
SYLVIA LN
CORNISH CT
SWAIN ST
CORNISH ST
N BEACH ST
EASTON ST
CLIFF RD
SIFFORD ST
FOLGER LN
KITE HILL LN
WYERS LN
NORTH AV
EASTON ST
MACKAY WY
HARBOR VIEW WY
SUNSET HILL LN
W CHESTER ST
CHESTER ST
GULL ISLAND LN
WESCO PL
CENTER ST
N WATER ST
S BEACH ST
STEAMBOAT WF
STEP LN
SEA ST
ASH ST
ASH LN
WHALERS LN
BROAD ST
ACADEMY LN
CHURCH CT
BROAD ST
GAY ST
QUINCE ST
CHESTNUT ST
E CHESTNUT ST
S WATER ST
S BEACH ST
OAK ST
EASY ST
OLD NORTH WF
LILY ST
SNAKE
WESTMINSTER ST
CROWN CT
HUSSEY ST
FEDERAL ST
STILL DOCK
STRAIGHT WF

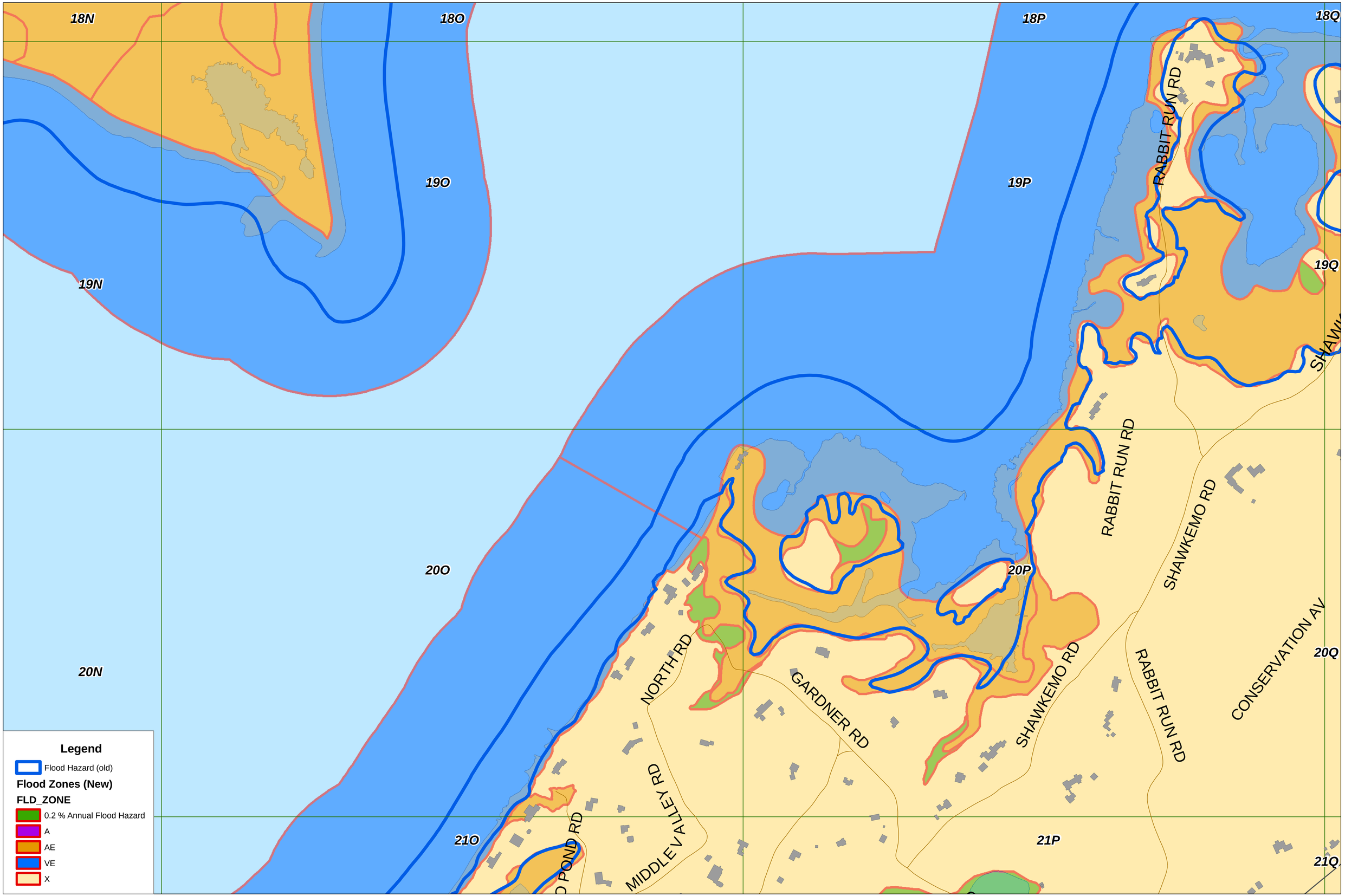
18N
18O
18P
18Q
19N
19O
19P
19Q
20N
20O
20P
20Q
21O
21P
21Q
RABBIT RUN RD
SHAWKEMO RD
CONSERVATION AV
NORTH RD
GARDNER RD
MIDDLE VALLEY RD
Legend
Flood Hazard (old)
Flood Zones (New)
FLD_ZONE
0.2 % Annual Flood Hazard
A
AE
VE
X

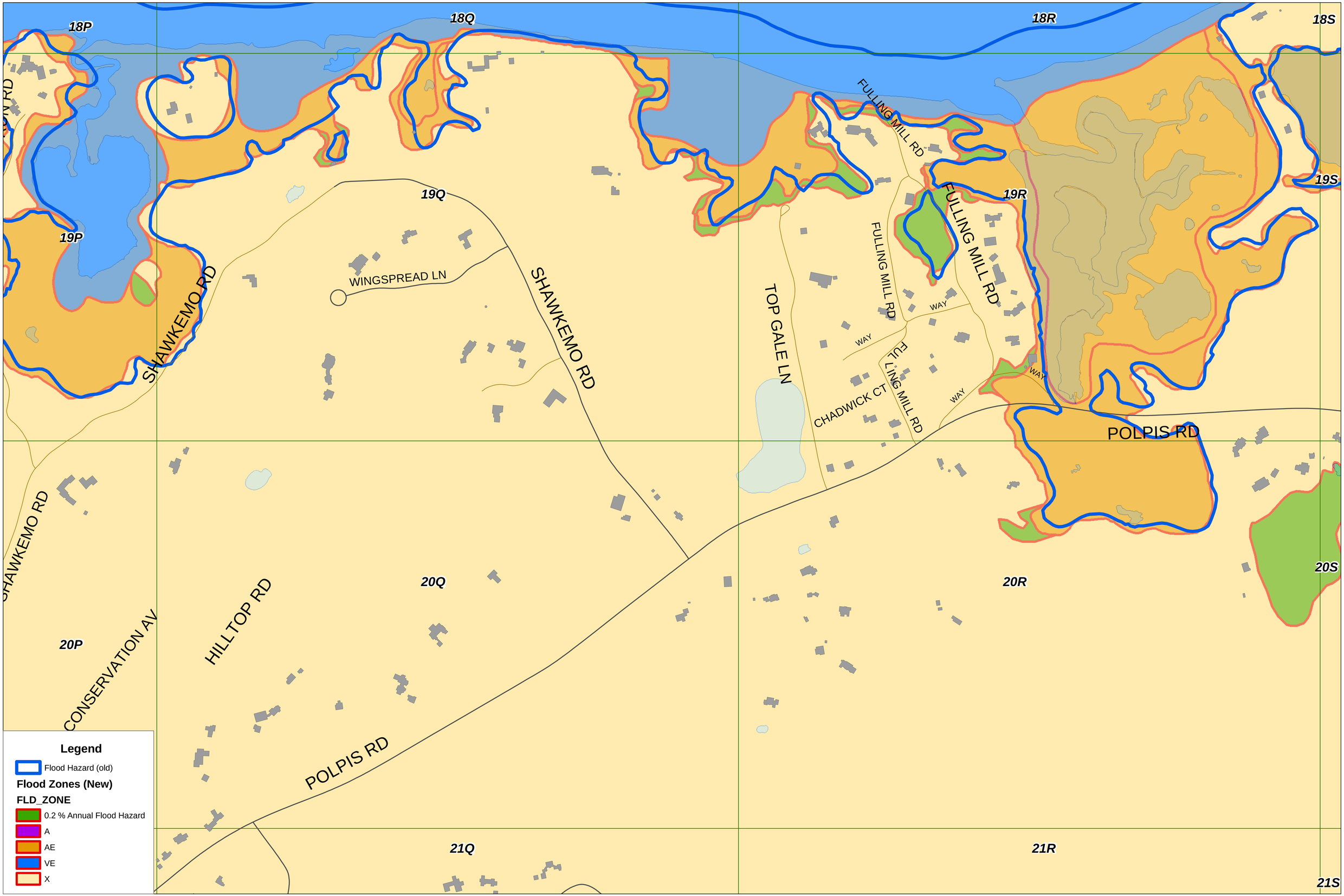
18P
18Q
18R
18S
19P
19Q
19R
19S
20P
20Q
20R
20S
21Q
21R
21S
SHAWKEMO RD
WINGSPREAD LN
SHAWKEMO RD
TOP GALE LN
FULLING MILL RD
FULLING MILL RD
FULLING MILL RD
WAY
WAY
WAY
WAY
WAY
CHADWICK CT
FULLING MILL RD
POLPIS RD
SHAWKEMO RD
CONSERVATION AV
HILL TOP RD
POLPIS RD
Legend
Flood Hazard (old)
Flood Zones (New)
FLD_ZONE
0.2 % Annual Flood Hazard
A
AE
VE
X

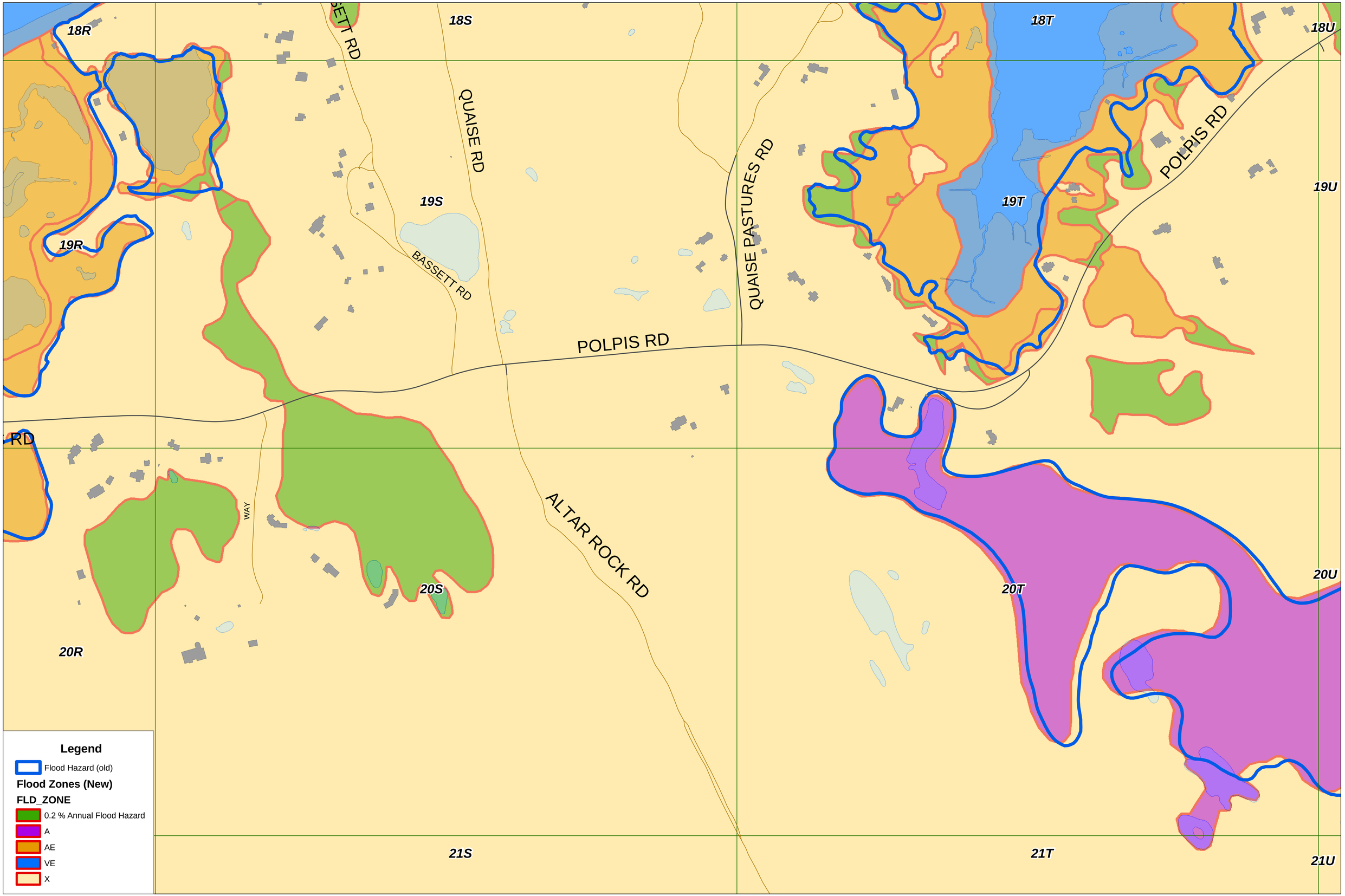
18R
18S
18T
18U
19R
19S
19T
19U
20R
20S
20T
20U
21S
21T
21U
BASSETT RD
QUAISE RD
QUAISE PASTURES RD
POLPIS RD
POLPIS RD
ALTAR ROCK RD
WAY
Legend
Flood Hazard (old)
Flood Zones (New)
FLD_ZONE
0.2 % Annual Flood Hazard
A
AE
VE
X

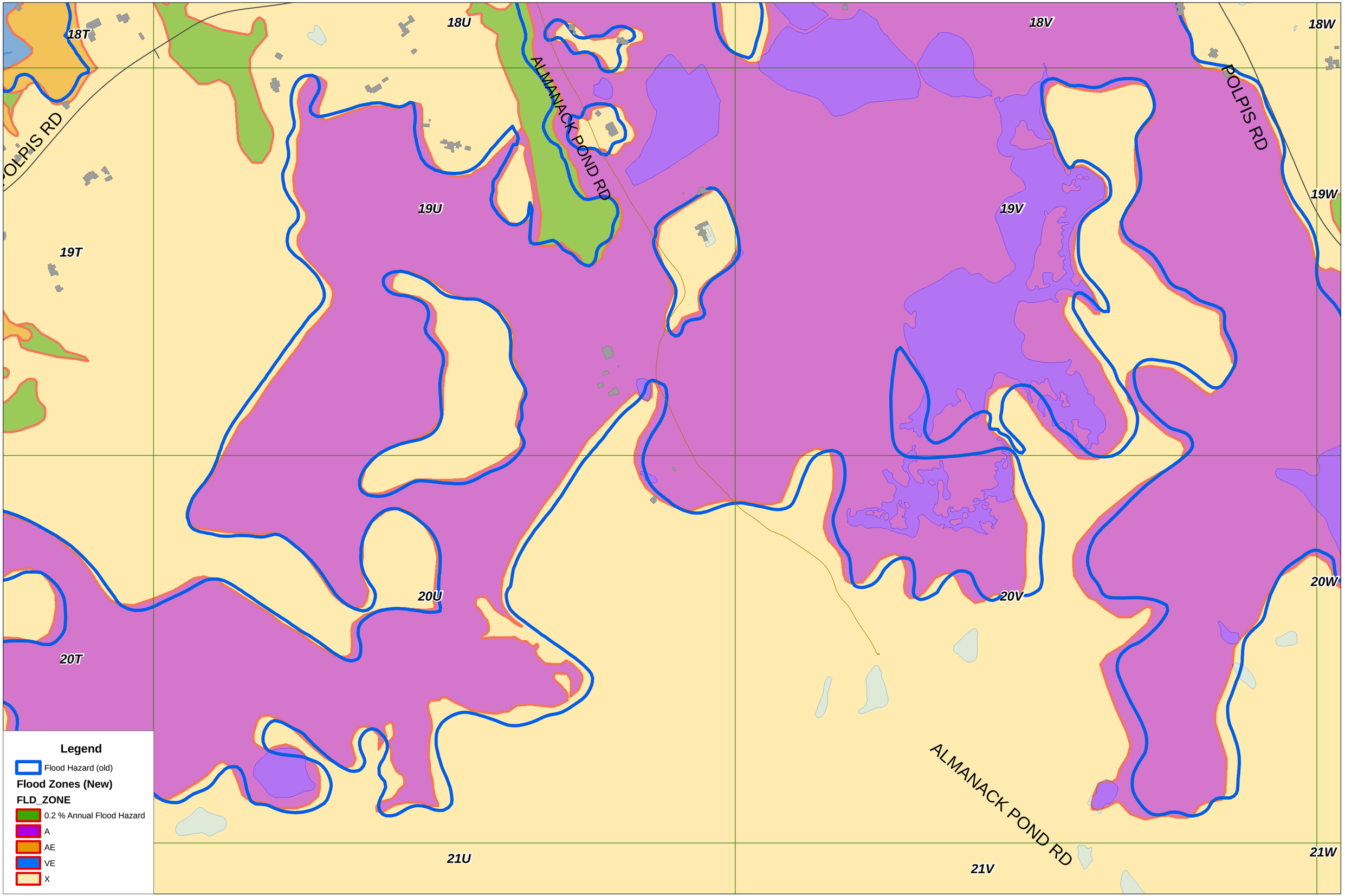
18T
18U
18V
18W
19T
19U
19V
19W
20T
20U
20V
20W
21U
21V
21W
POLPIS RD
ALMANACK POND RD
Legend
Flood Hazard (old)
Flood Zones (New)
FLD_ZONE
0.2 % Annual Flood Hazard
A
AE
VE
X

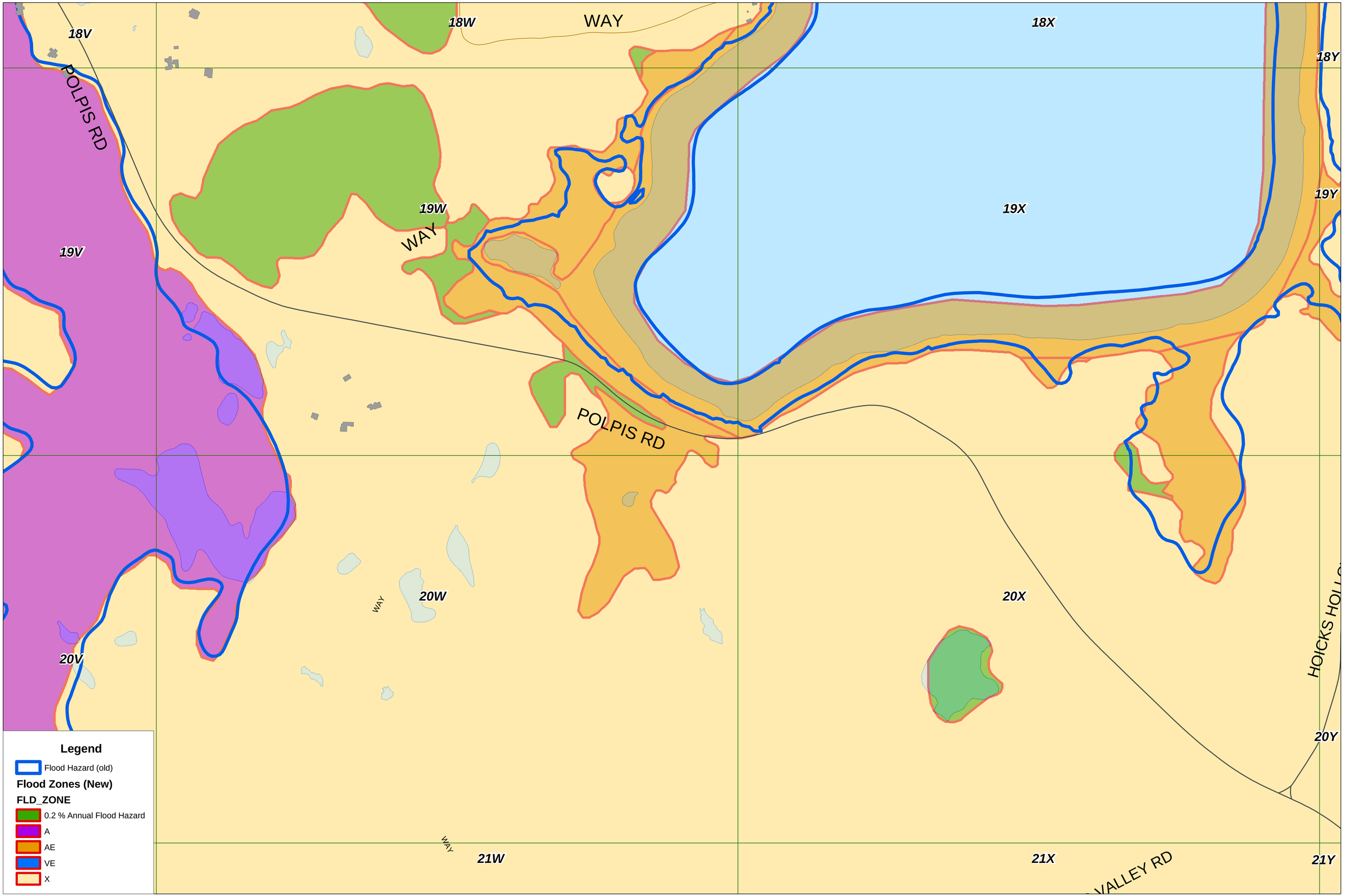
18V
18W
WAY
18X
18Y
POLPIS RD
19W
WAY
19X
19Y
19V
POLPIS RD
WAY
20W
20X
20V
HOICKS HOLL
20Y
Legend
Flood Hazard (old)
Flood Zones (New)
FLD_ZONE
0.2 % Annual Flood Hazard
A
AE
VE
X
WAY
21W
21X
VALLEY RD
21Y

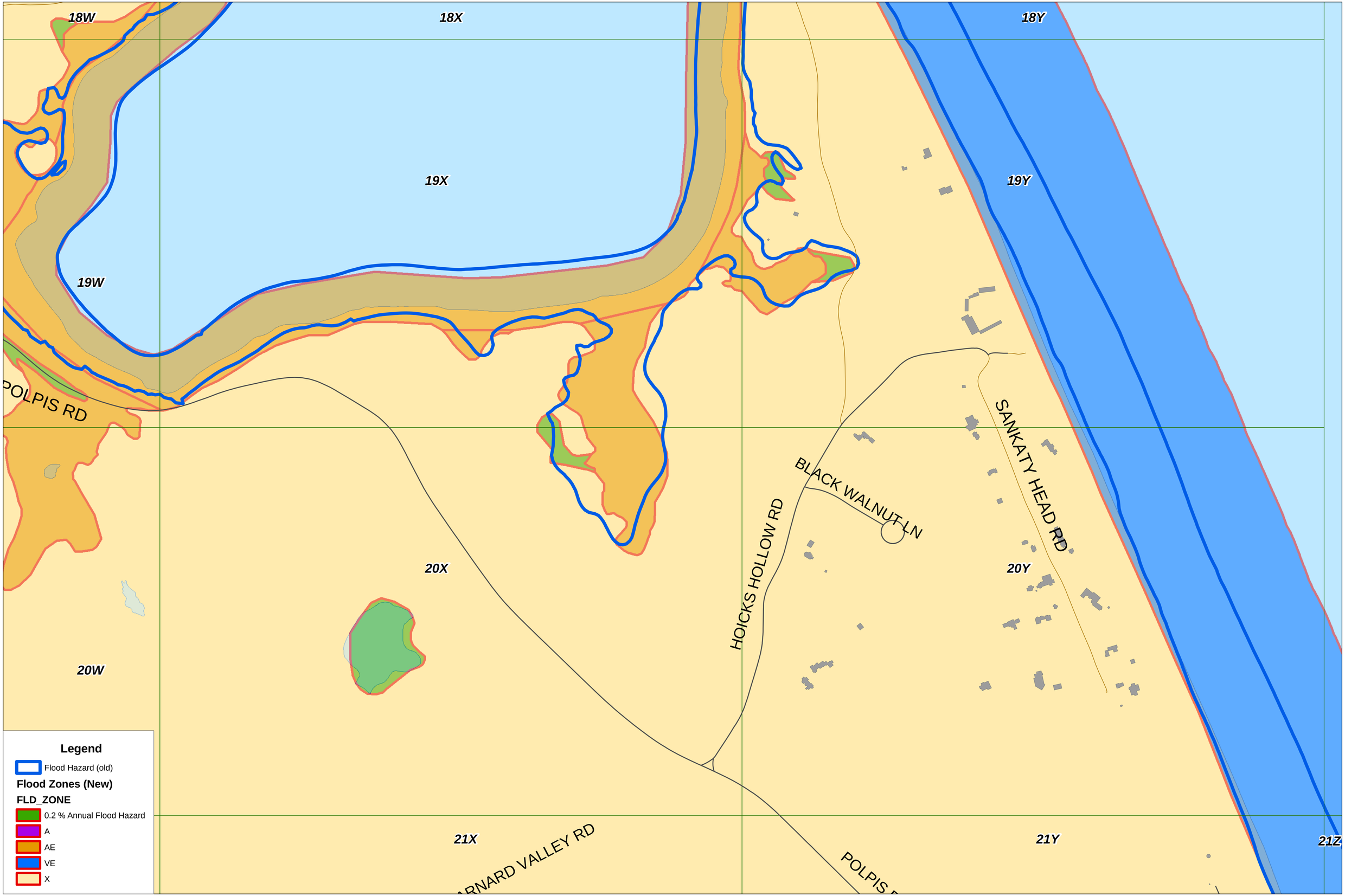
18W
18X
18Y
19X
19Y
19W
POLPIS RD
SANKATY HEAD RD
BLACK WALNUT LN
HOICKS HOLLOW RD
20X
20Y
20W
21X
21Y
21Z
ARNARD VALLEY RD
POLPIS
Legend
Flood Hazard (old)
Flood Zones (New)
FLD_ZONE
0.2 % Annual Flood Hazard
A
AE
VE
X

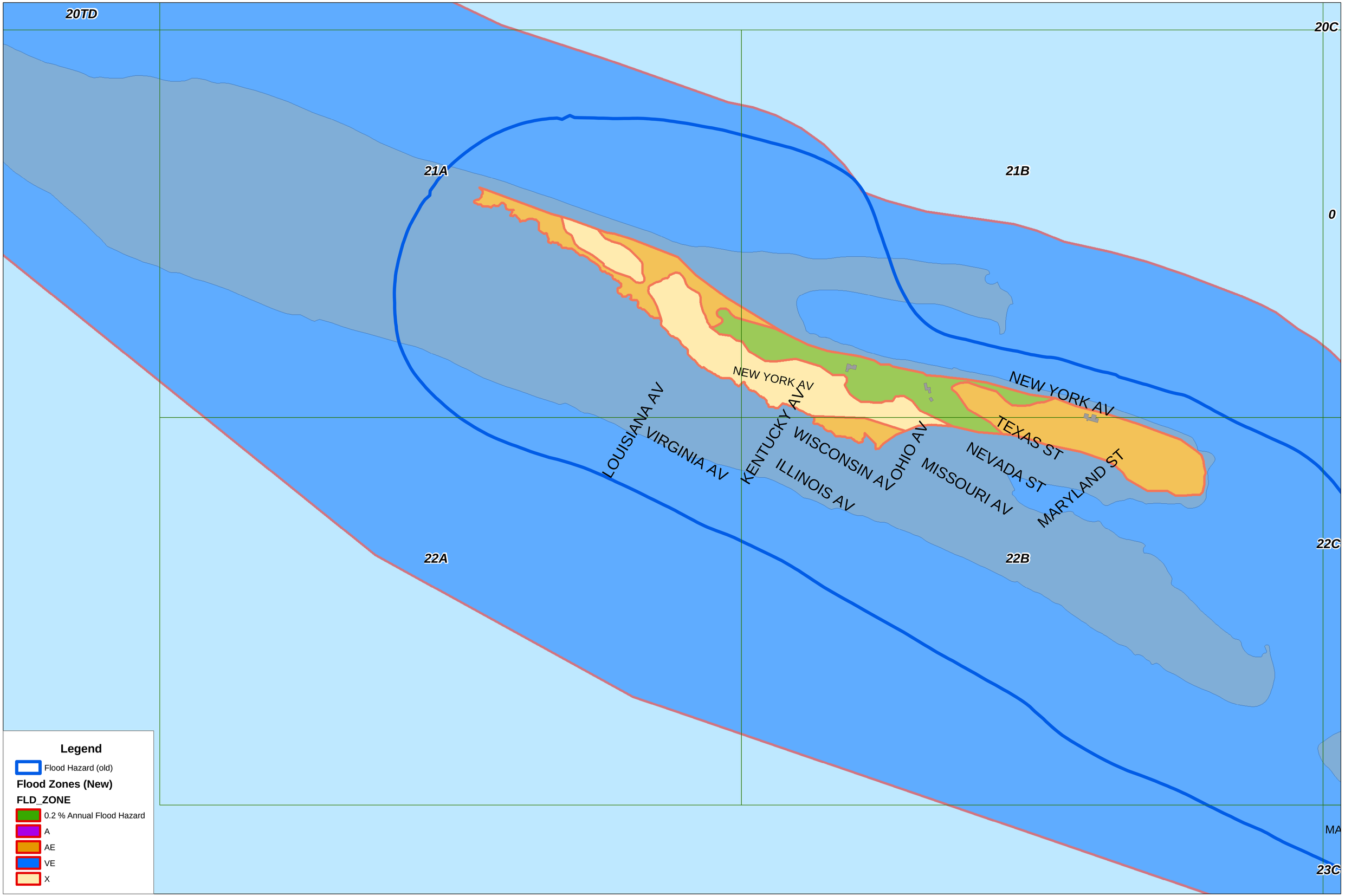
20TD
20C
21A
21B
0
NEW YORK AV
NEW YORK AV
LOUISIANA AV
VIRGINIA AV
KENTUCKY AV
WISCONSIN AV
ILLINOIS AV
OHIO AV
MISSOURI AV
NEVADA ST
TEXAS ST
MARYLAND ST
22A
22B
22C
23C
Legend
Flood Hazard (old)
Flood Zones (New)
FLD_ZONE
0.2 % Annual Flood Hazard
A
AE
VE
X

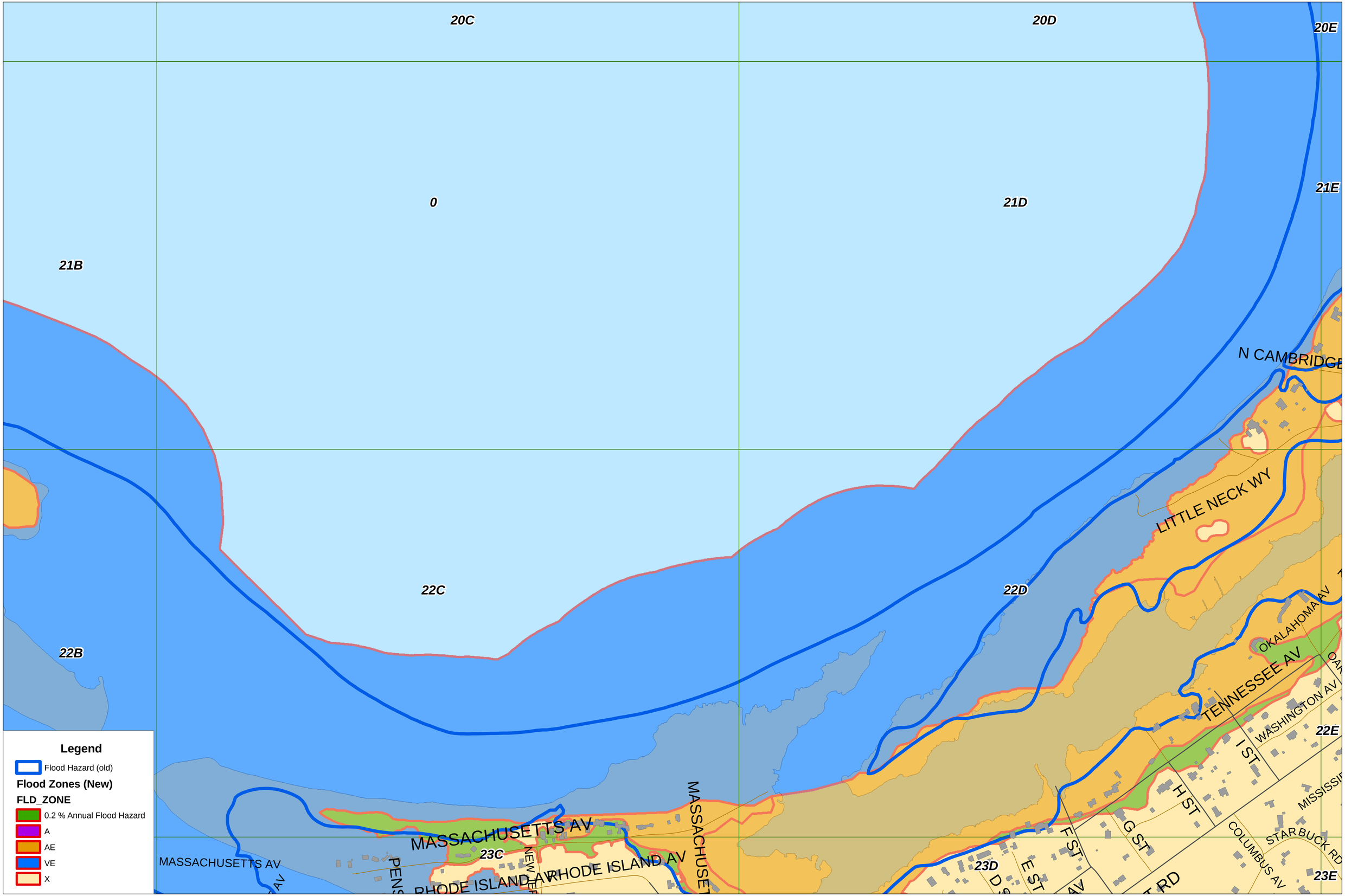

20C
20D
20E
0
21D
21E
21B
22C
22D
22B
22E
23C
23D
23E
N CAMBRIDGE
LITTLE NECK WY
OKALAHOMA AV
TENNESSEE AV
WASHINGTON AV
I ST
H ST
G ST
F ST
E ST
MISSISSIP
STARBUCK RD
COLUMBUS AV
MASSACHUSETTS AV
RHODE ISLAND AV
NEW JER
PENS
Legend
Flood Hazard (old)
Flood Zones (New)
FLD_ZONE
0.2 % Annual Flood Hazard
A
AE
VE
X

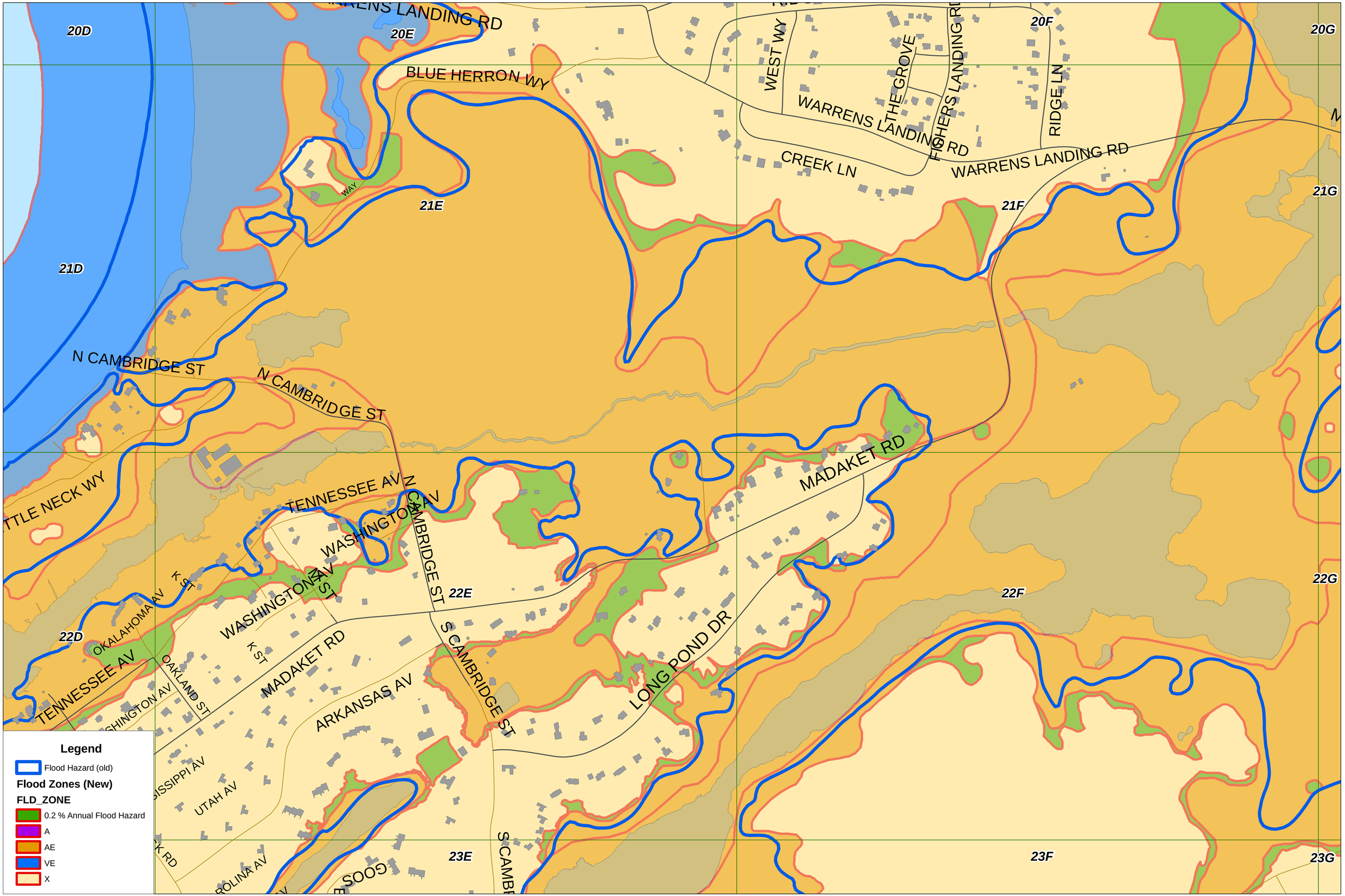
20D
20E
20F
20G
21D
21E
21F
21G
22D
22E
22F
22G
23E
23F
23G
WARRENS LANDING RD
BLUE HERRON WY
WEST WY
THE GROVE
FISHERS LANDING RD
RIDGE LN
WARRENS LANDING RD
CREEK LN
WARRENS LANDING RD
N CAMBRIDGE ST
N CAMBRIDGE ST
MADAKET RD
TENNESSEE AV
WASHINGTON AV
N CAMBRIDGE ST
WASHINGTON AV
K ST
S CAMBRIDGE ST
OKALAHOMA AV
TENNESSEE AV
OAKLAND ST
MADAKET RD
ARKANSAS AV
LONG POND DR
UTAH AV
Legend
Flood Hazard (old)
Flood Zones (New)
FLD_ZONE
0.2 % Annual Flood Hazard
A
AE
VE
X

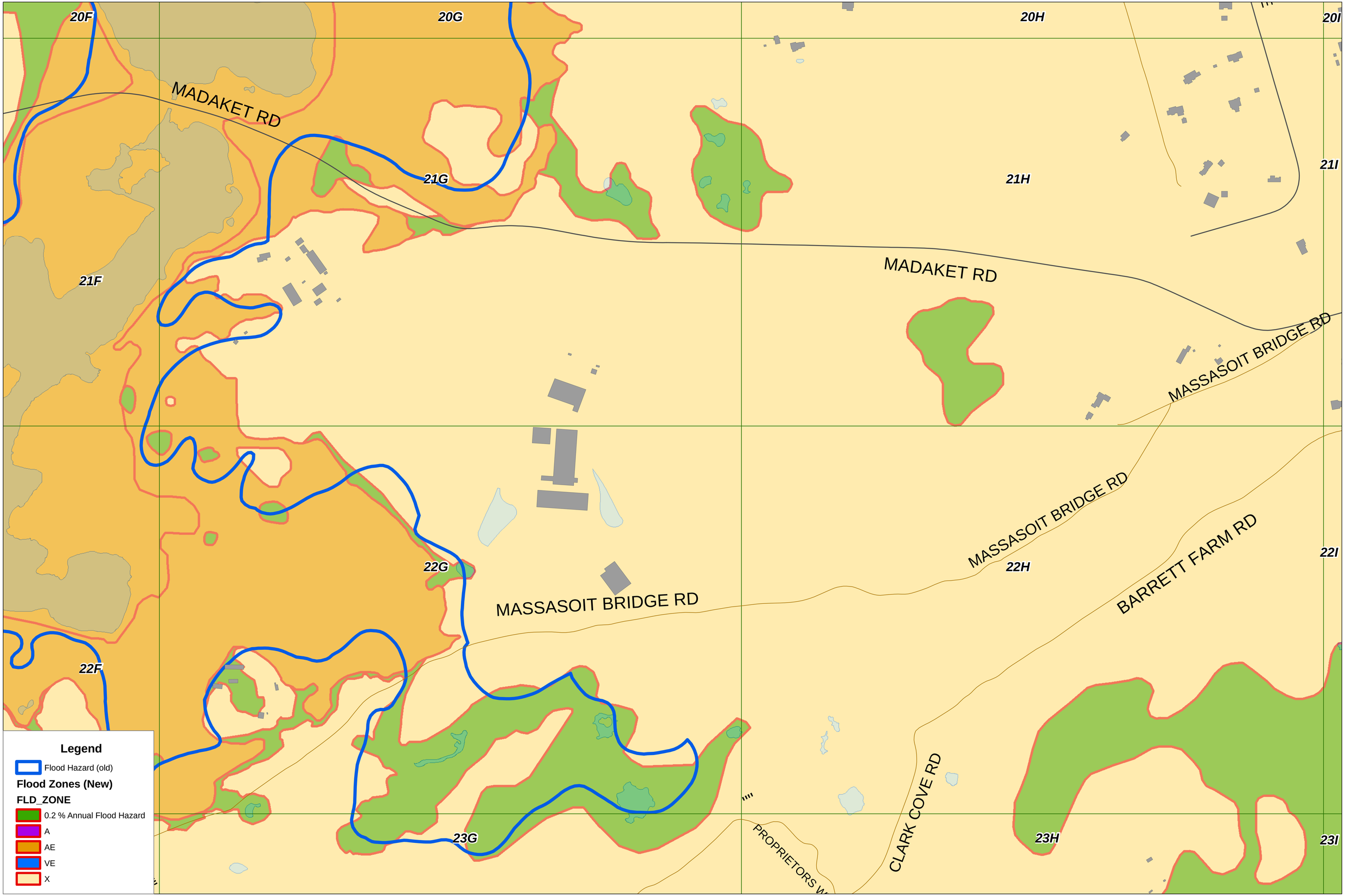
20F
20G
20H
20I
21F
21G
21H
21I
22F
22G
22H
22I
23G
23H
23I
MADAKET RD
MADAKET RD
MASSASOIT BRIDGE RD
MASSASOIT BRIDGE RD
MASSASOIT BRIDGE RD
BARRETT FARM RD
CLARK COVE RD
PROPRIETORS W
Legend
Flood Hazard (old)
Flood Zones (New)
FLD_ZONE
0.2 % Annual Flood Hazard
A
AE
VE
X

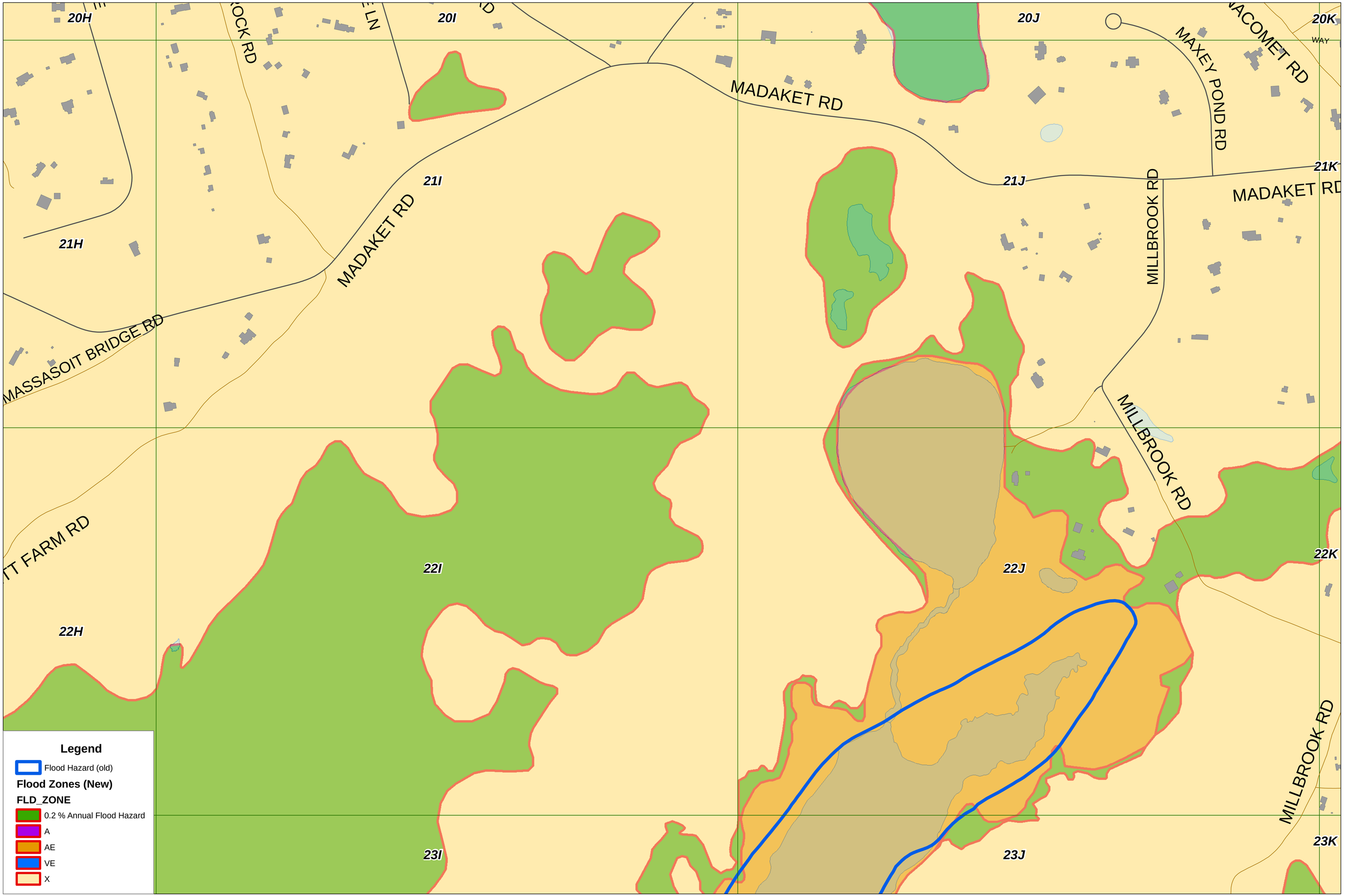
20H
20I
20J
20K
WAY
MADAKET RD
MAXEY POND RD
ACOMET RD
21H
21I
21J
21K
MADAKET RD
MILLBROOK RD
MADAKET RD
MASSASOIT BRIDGE RD
TT FARM RD
22H
22I
22J
22K
MILLBROOK RD
MILLBROOK RD
23I
23J
23K
Legend
Flood Hazard (old)
Flood Zones (New)
FLD_ZONE
0.2 % Annual Flood Hazard
A
AE
VE
X

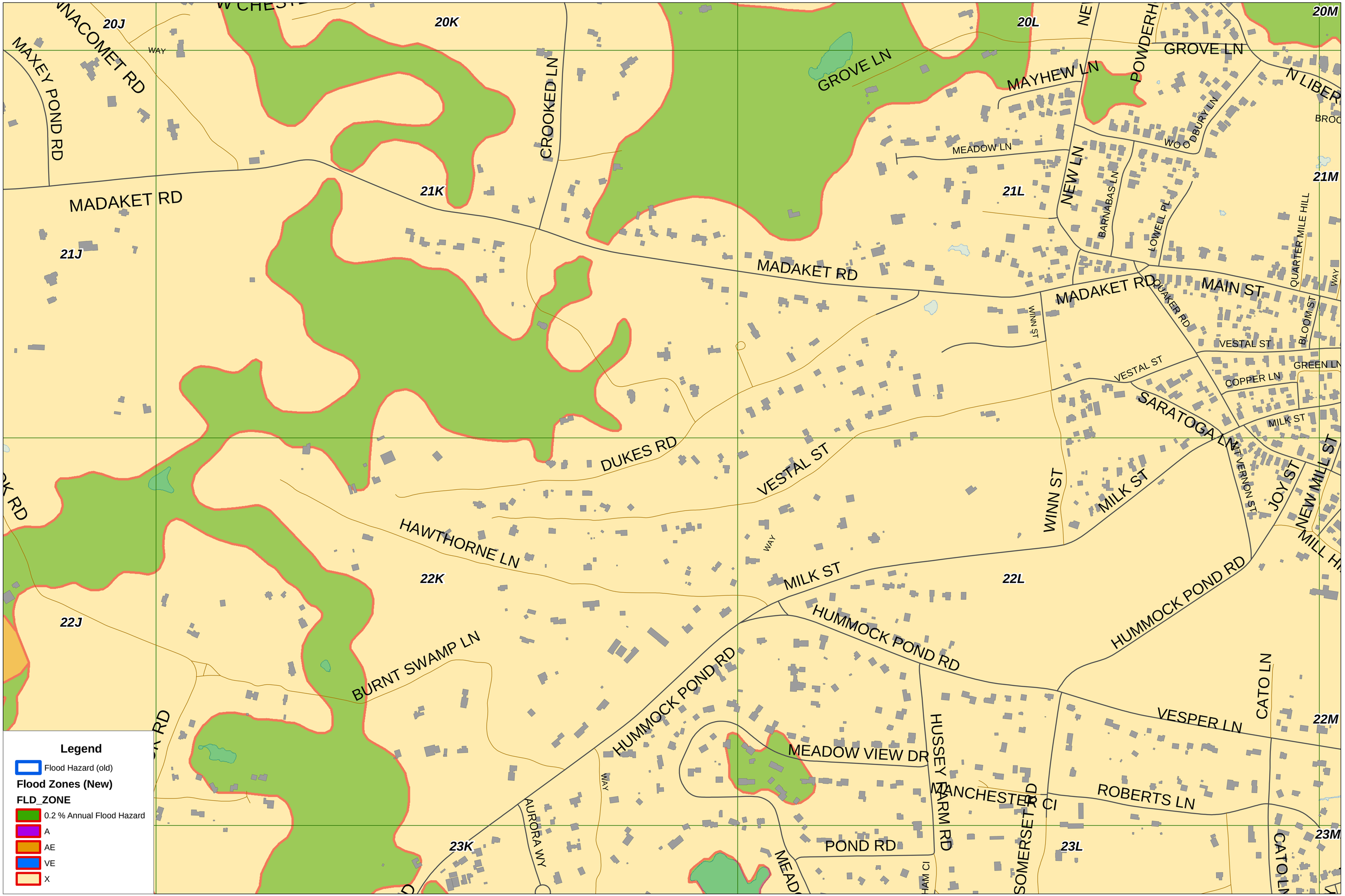
20J
20K
20L
20M
21J
21K
21L
21M
22J
22K
22L
22M
23K
23L
23M
MAXEY POND RD
WINACOMET RD
WAY
CROOKED LN
GROVE LN
MAYHEW LN
POWDERH
GROVE LN
N LIBER
BROO
WOODBURY LN
MEADOW LN
NEW LN
BARNABAS LN
LOWELL PL
QUARTER MILE HILL
MADAKET RD
MADAKET RD
MADAKET RD
MAIN ST
QUAKER RD
WINN ST
BLOOM ST
WAY
VESTAL ST
VESTAL ST
GREEN LN
COPPER LN
SARATOGA LN
MILK ST
MT VERNON ST
JOY ST
NEW MILL ST
MILL HI
DUKES RD
VESTAL ST
WINN ST
MILK ST
HAWTHORNE LN
WAY
MILK ST
HUMMOCK POND RD
HUMMOCK POND RD
HUMMOCK POND RD
BURNT SWAMP LN
VESPER LN
CATO LN
MEADOW VIEW DR
HUSSEY FARM RD
MANCHESTER CI
ROBERTS LN
AURORA WY
WAY
POND RD
SOMERSET RD
CATO LN
Legend
Flood Hazard (old)
Flood Zones (New)
FLD_ZONE
0.2 % Annual Flood Hazard
A
AE
VE
X

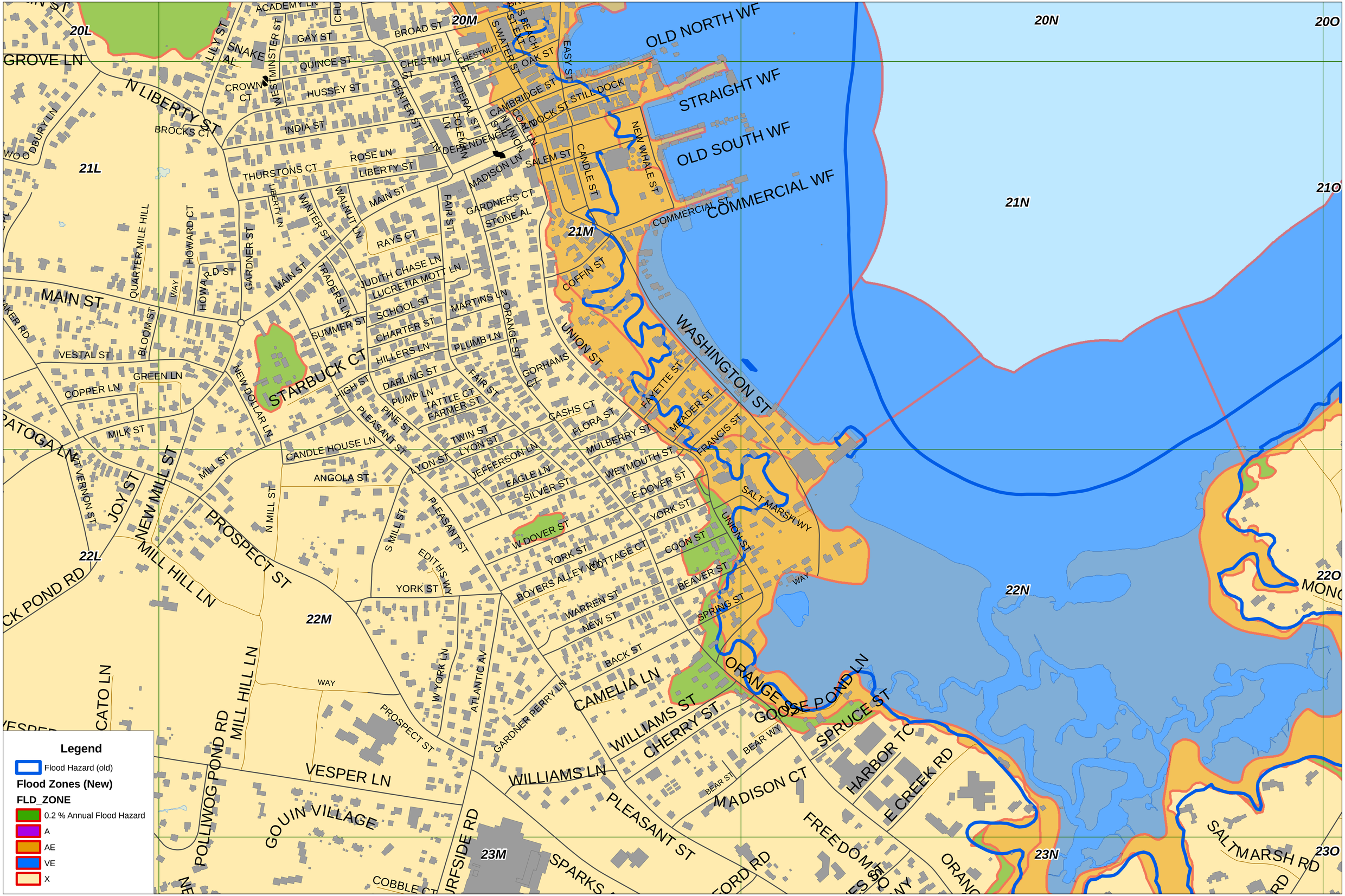

Legend
Flood Hazard (old)
Flood Zones (New)
FLD_ZONE
0.2 % Annual Flood Hazard
A
AE
VE
X
20L
20M
20N
20O
21L
21M
21N
21O
22L
22M
22N
22O
23M
23N
23O
OLD NORTH WF
STRAIGHT WF
OLD SOUTH WF
COMMERCIAL WF
WASHINGTON ST
STARBUCK CT
MAIN ST
N LIBERTY ST
GROVE LN
PROSPECT ST
MILL HILL LN
VESPER LN
GOUIN VILLAGE
CAMELIA LN
WILLIAMS ST
CHERRY ST
WILLIAMS LN
PLEASANT ST
MADISON CT
ORANGE ST
GOOSE POND LN
SPRUCE ST
HARBOR TC
E CREEK RD
FREEDOM ST
SALT MARSH WY
SALT MARSH RD
UNION ST
COMMERCIAL ST
NEW WHALE ST
CANDLE ST
STILL DOCK
DOCK ST
CAMBRIDGE ST
OAK ST
EASY ST
S WATER ST
CHESTNUT ST
BROAD ST
GAY ST
QUINCE ST
HUSSEY ST
INDIA ST
ROSE LN
LIBERTY ST
THURSTONS CT
MAIN ST
RAYS CT
JUDITH CHASE LN
LUCRETIA MOTT LN
SCHOOL ST
CHARTER ST
HILLERS LN
DARLING ST
PUMP LN
TATTLE CT
FARMER ST
TWIN ST
LYON ST
JEFFERSON LN
EAGLE LN
SILVER ST
W DOVER ST
YORK ST
BOYERS ALLEY WY
COTTAGE CT
WARREN ST
NEW ST
BACK ST
COON ST
BEAVER ST
SPRING ST
WEYMOUTH ST
E DOVER ST
MULBERRY ST
FLORA ST
CASHS CT
GORHAMS CT
PLUMB LN
MARTINS LN
ORANGE ST
FAIR ST
FAYETTE ST
MEADER ST
FRANCIS ST
COFFIN ST
GARDNERS CT
STONE AL
MADISON LN
SALEM ST
DEPENDENCE LN
COLEMAN LN
CENTER ST
FEDERAL ST
CHESTNUT ST
WESTMINSTER ST
SNAKE AL
LILY ST
CROWN CT
BROCKS CT
DBURY LN
QUARTER MILE HILL
HOWARD CT
HOWARD ST
GARDNER ST
LIBERTY LN
WINTER ST
WALNUT LN
TRADERS LN
SUMMER ST
VESTAL ST
BLOOM ST
GREEN LN
COPPER LN
MILK ST
NEW DOLLAR LN
HIGH ST
PINE ST
PLEASANT ST
CANDLE HOUSE LN
ANGOLA ST
MILL ST
N MILL ST
S MILL ST
EDITHS WY
YORK ST
W YORK LN
ATLANTIC AV
GARDNER PERRY LN
PROSPECT ST
WAY
BEAR WY
BEAR ST
COBBLE CT
JOY ST
NEW MILL ST
MT VERNON ST
POLLIWOG POND RD
CATO LN

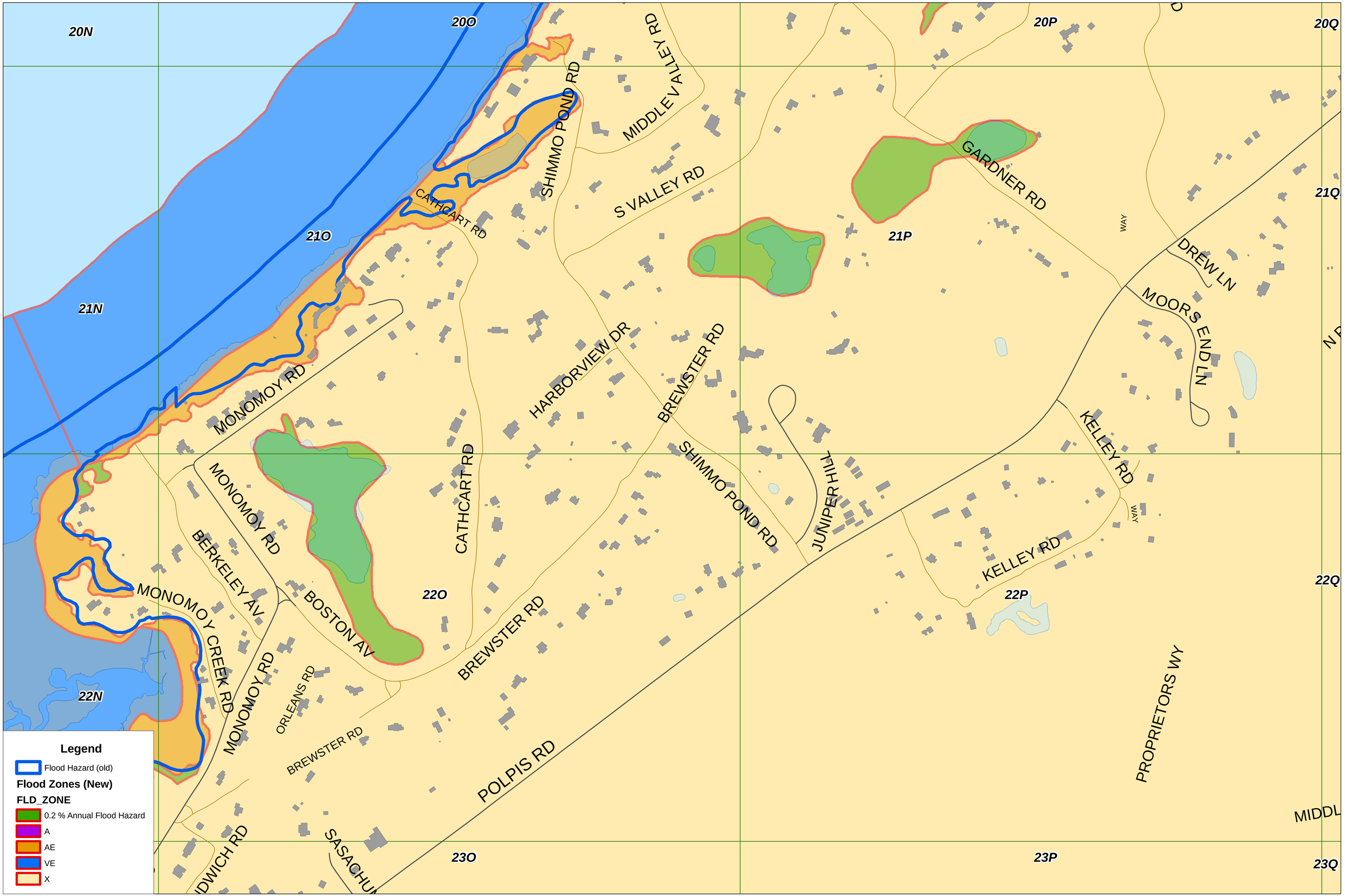
20N
20O
20P
20Q
21N
21O
21P
21Q
22N
22O
22P
22Q
23O
23P
23Q
SHIMMO POND RD
MIDDLE VALLEY RD
S VALLEY RD
CATHCART RD
GARDNER RD
DREW LN
MOORS END LN
KELLEY RD
KELLEY RD
WAY
WAY
HARBORVIEW DR
BREWSTER RD
SHIMMO POND RD
JUNIPER HILL
MONOMOY RD
MONOMOY RD
CATHCART RD
BERKELEY AV
BOSTON AV
BREWSTER RD
MONOMOY CREEK RD
MONOMOY RD
ORLEANS RD
BREWSTER RD
POLPIS RD
PROPRIETORS WY
MIDDL
DWICH RD
SASAGHU
Legend
Flood Hazard (old)
Flood Zones (New)
FLD_ZONE
0.2 % Annual Flood Hazard
A
AE
VE
X

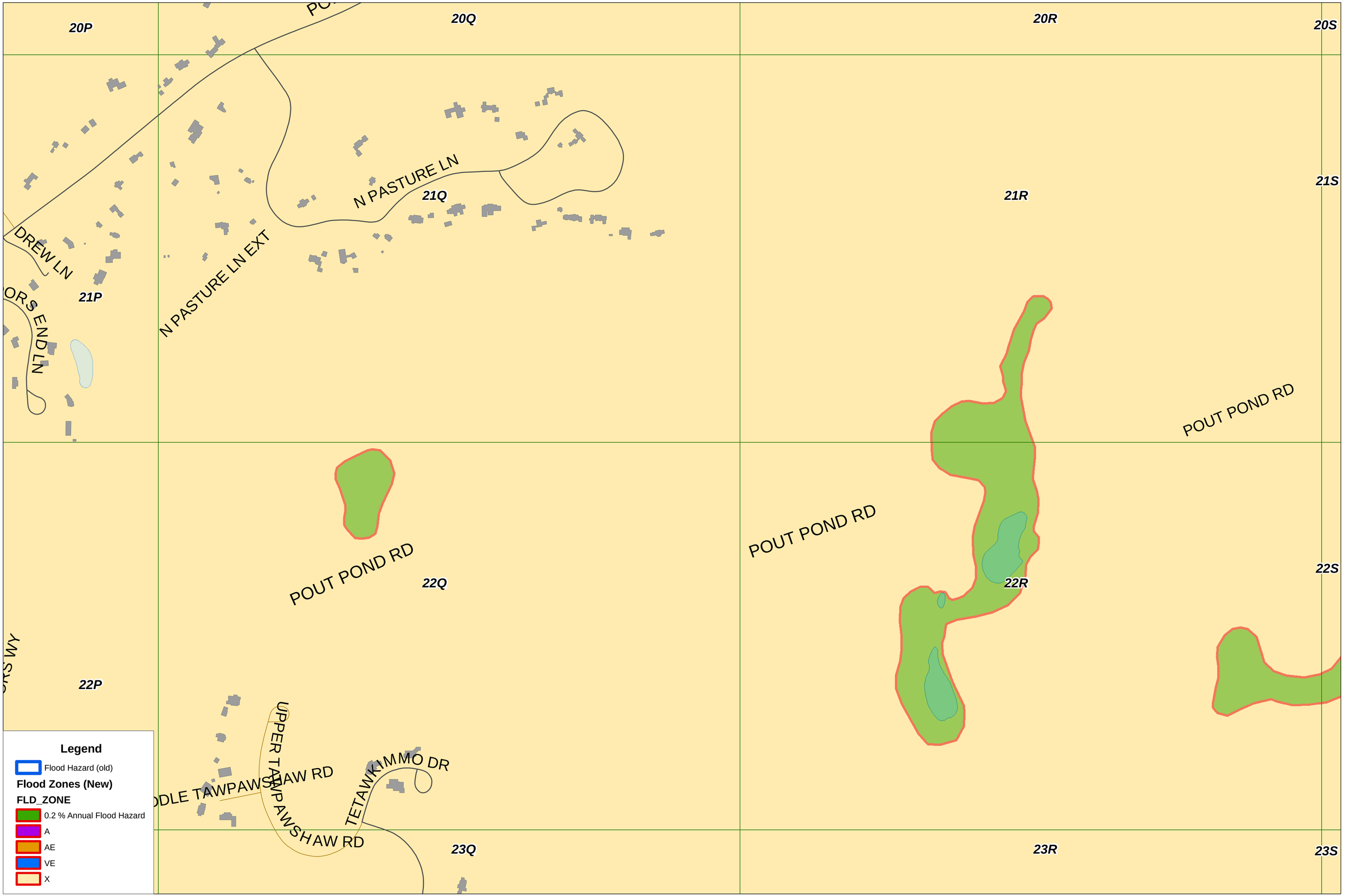
20P
20Q
20R
20S
21P
21Q
21R
21S
22P
22Q
22R
22S
23Q
23R
23S
N PASTURE LN
N PASTURE LN EXT
DREW LN
ORS END LN
POUT POND RD
POUT POND RD
POUT POND RD
UPPER TAWPAWSHAW RD
TETAWKIMMO DR
Legend
Flood Hazard (old)
Flood Zones (New)
FLD_ZONE
0.2 % Annual Flood Hazard
A
AE
VE
X

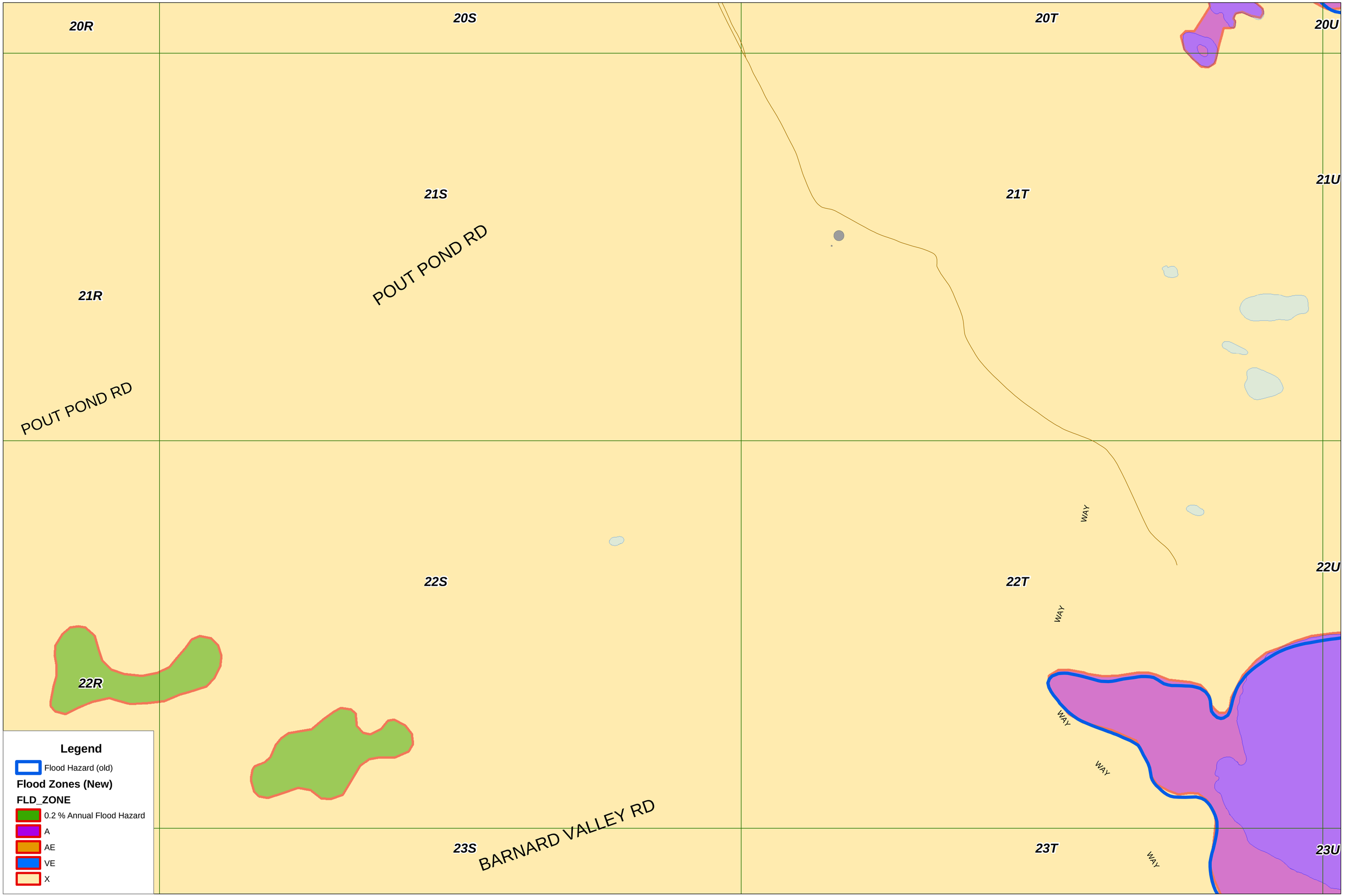
20R
20S
20T
20U
21R
21S
21T
21U
POUT POND RD
POUT POND RD
22R
22S
22T
22U
WAY
WAY
WAY
WAY
WAY
23S
23T
23U
BARNARD VALLEY RD
Legend
Flood Hazard (old)
Flood Zones (New)
FLD_ZONE
0.2 % Annual Flood Hazard
A
AE
VE
X

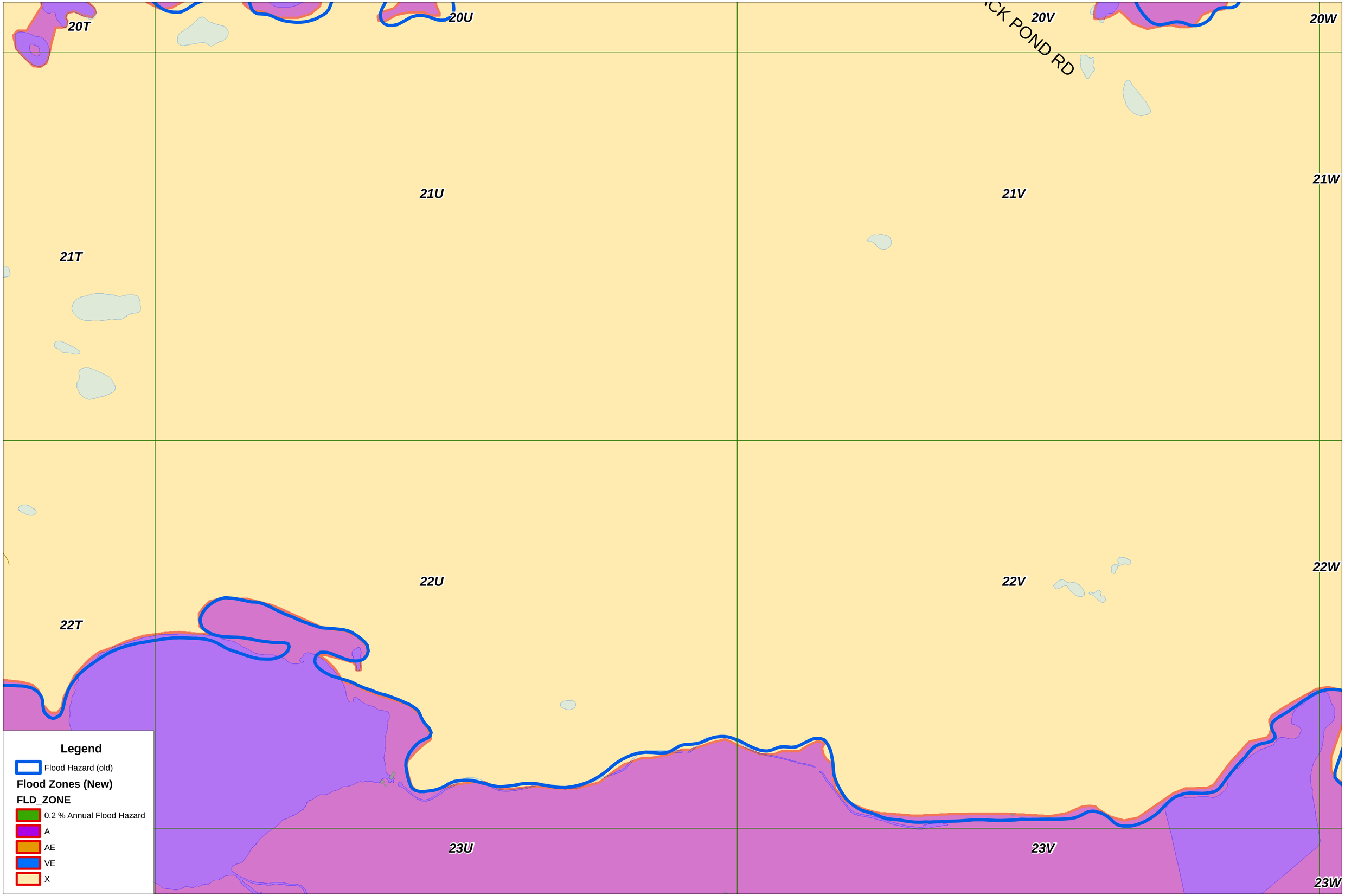
20T
20U
20V
20W
CK POND RD
21T
21U
21V
21W
22T
22U
22V
22W
23U
23V
23W
Legend
Flood Hazard (old)
Flood Zones (New)
FLD_ZONE
0.2 % Annual Flood Hazard
A
AE
VE
X

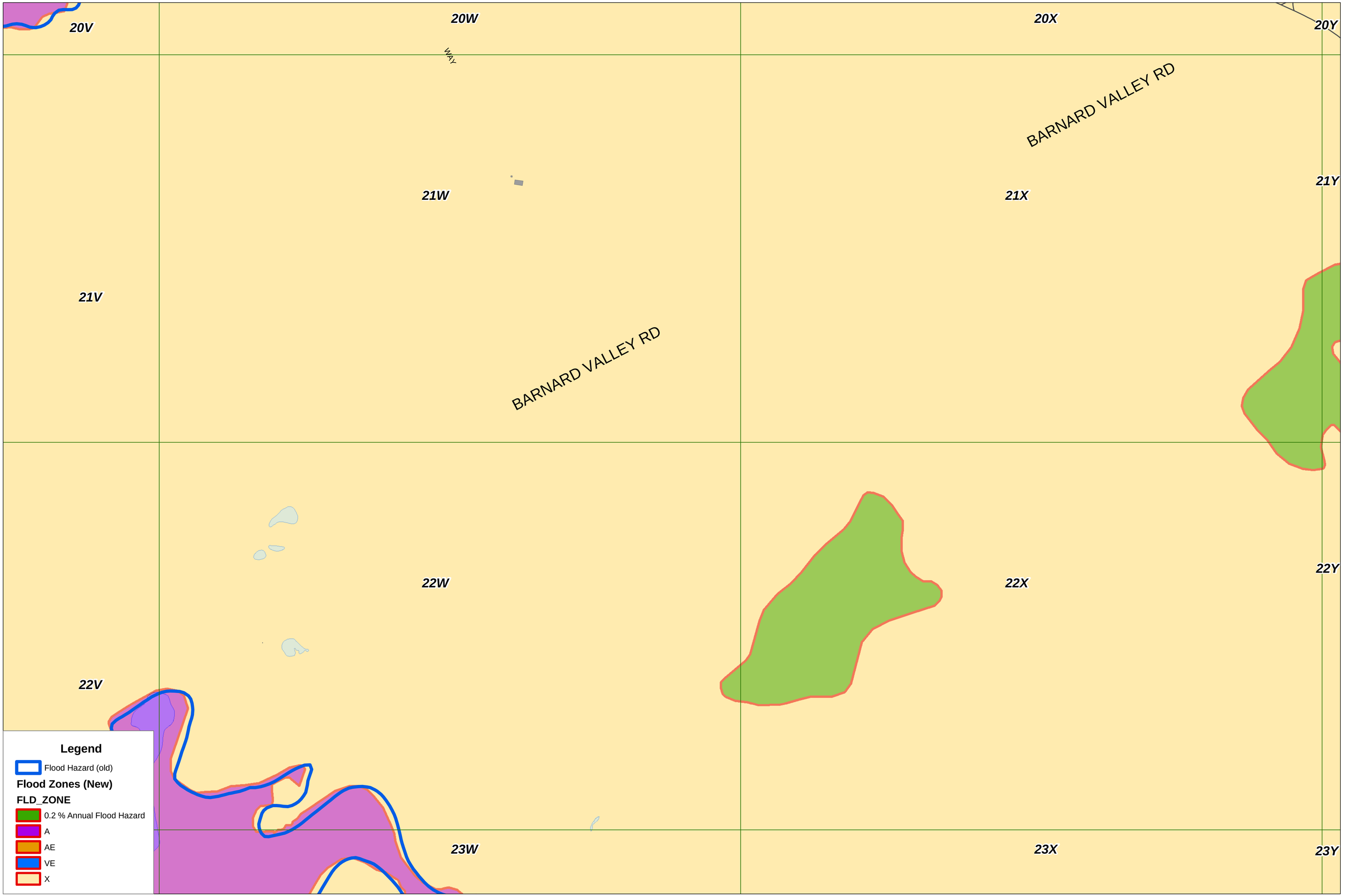
20V
20W
20X
20Y
WAY
BARNARD VALLEY RD
21V
21W
21X
21Y
BARNARD VALLEY RD
22V
22W
22X
22Y
23W
23X
23Y
Legend
Flood Hazard (old)
Flood Zones (New)
FLD_ZONE
0.2 % Annual Flood Hazard
A
AE
VE
X

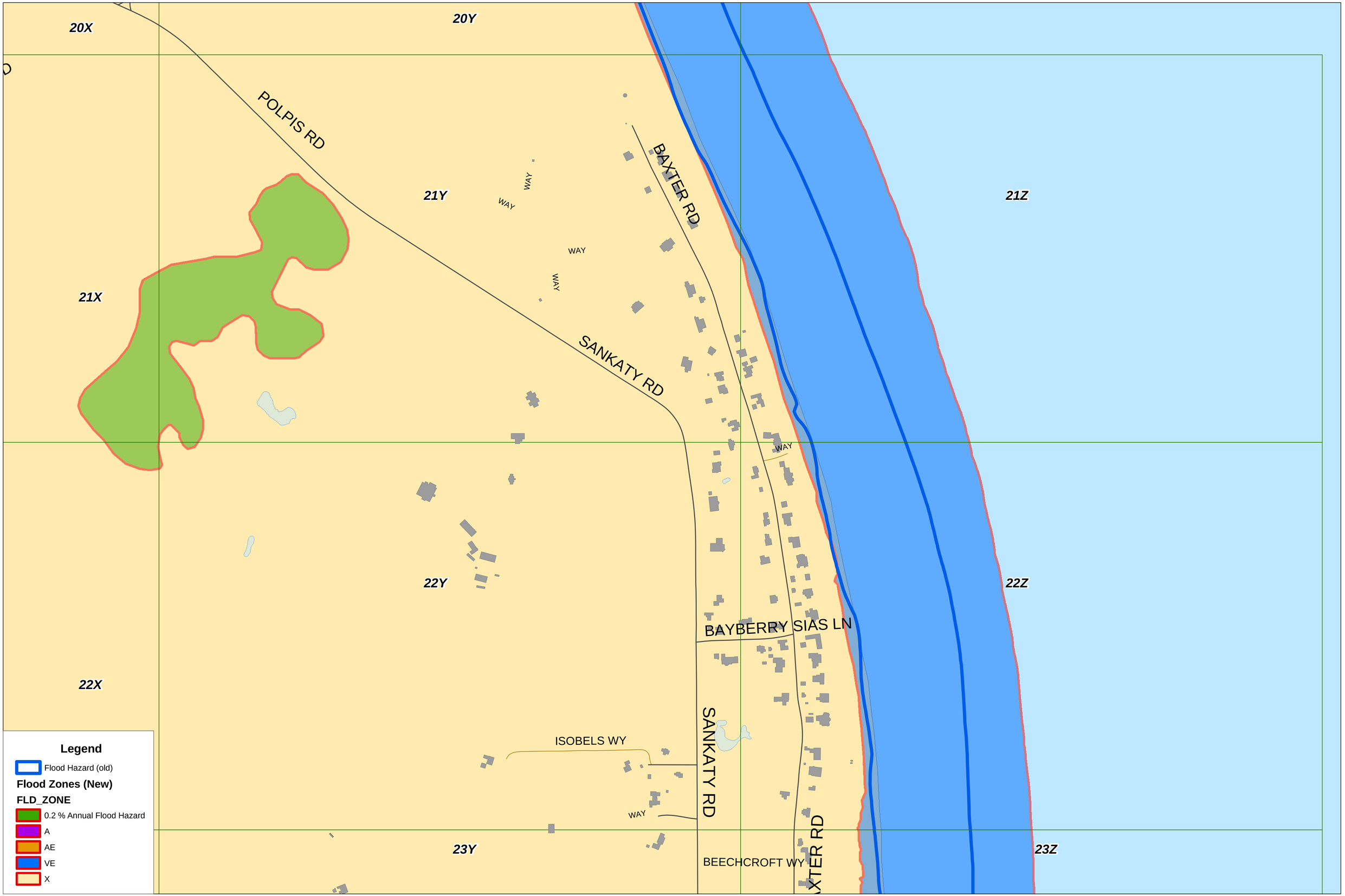
20X
20Y
21X
21Y
21Z
22X
22Y
22Z
23Y
23Z
POLPIS RD
BAXTER RD
SANKATY RD
BAYBERRY SIAS LN
ISOBELS WY
BEECHCROFT WY
WAY
Legend
Flood Hazard (old)
Flood Zones (New)
FLD_ZONE
0.2 % Annual Flood Hazard
A
AE
VE
X

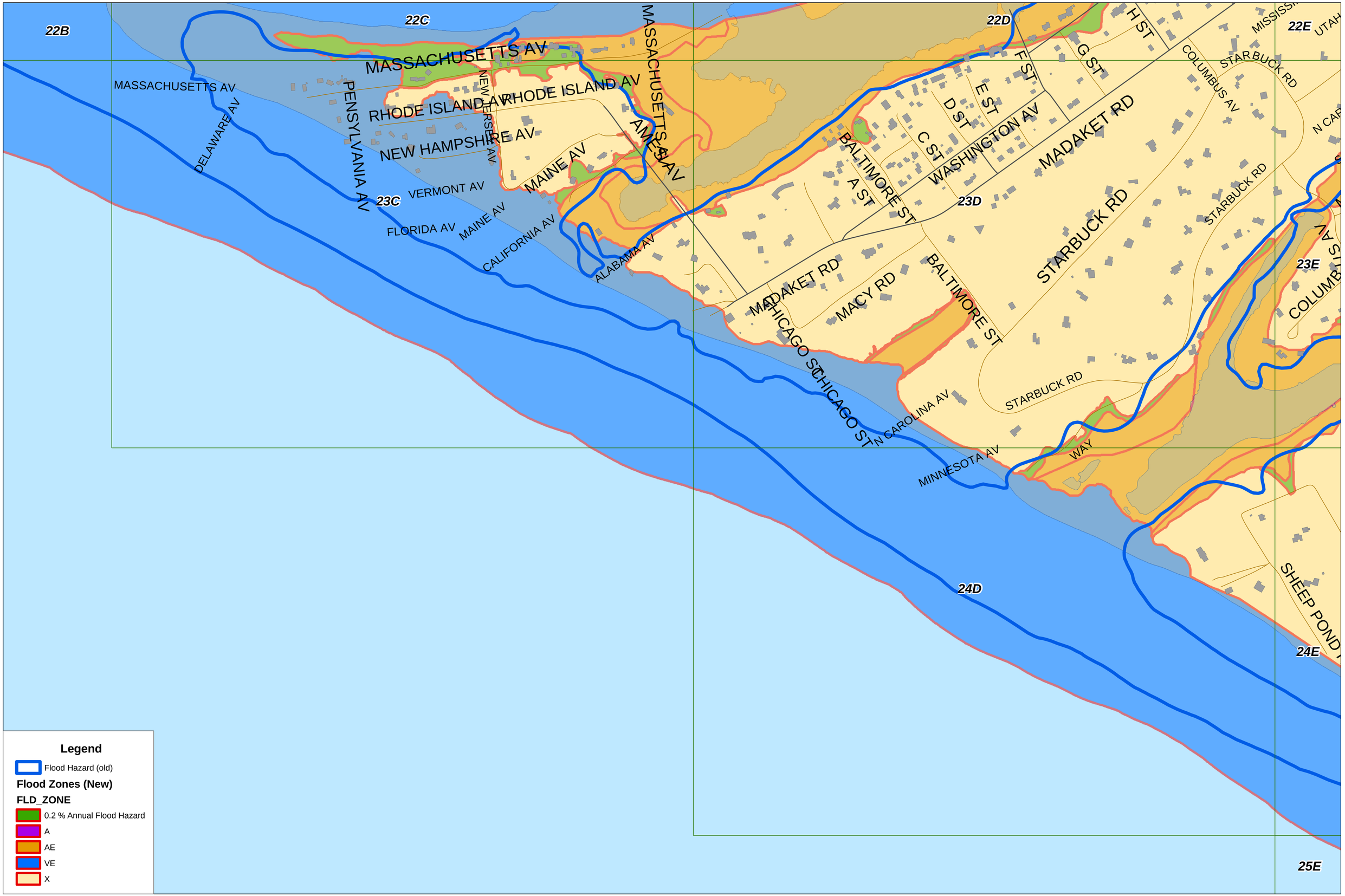
22B
22C
22D
22E
23C
23D
23E
24D
24E
25E
MASSACHUSETTS AV
MASSACHUSETTS AV
RHODE ISLAND AV
RHODE ISLAND AV
NEW HAMPSHIRE AV
NEW JERSEY AV
MAINE AV
MAINE AV
VERMONT AV
FLORIDA AV
CALIFORNIA AV
ALABAMA AV
DELAWARE AV
PENSYLVANIA AV
ANNEX AV
BALTIMORE ST
A ST
C ST
D ST
E ST
F ST
G ST
H ST
WASHINGTON AV
MADAKET RD
MADAKET RD
MADAKET RD
MACY RD
BALTIMORE ST
STARBUCK RD
STARBUCK RD
STARBUCK RD
STARBUCK RD
COLUMBUS AV
CHICAGO ST
CHICAGO ST
N CAROLINA AV
MINNESOTA AV
WAY
SHEEP POND
COLUMBUS AV
Legend
Flood Hazard (old)
Flood Zones (New)
FLD_ZONE
0.2 % Annual Flood Hazard
A
AE
VE
X

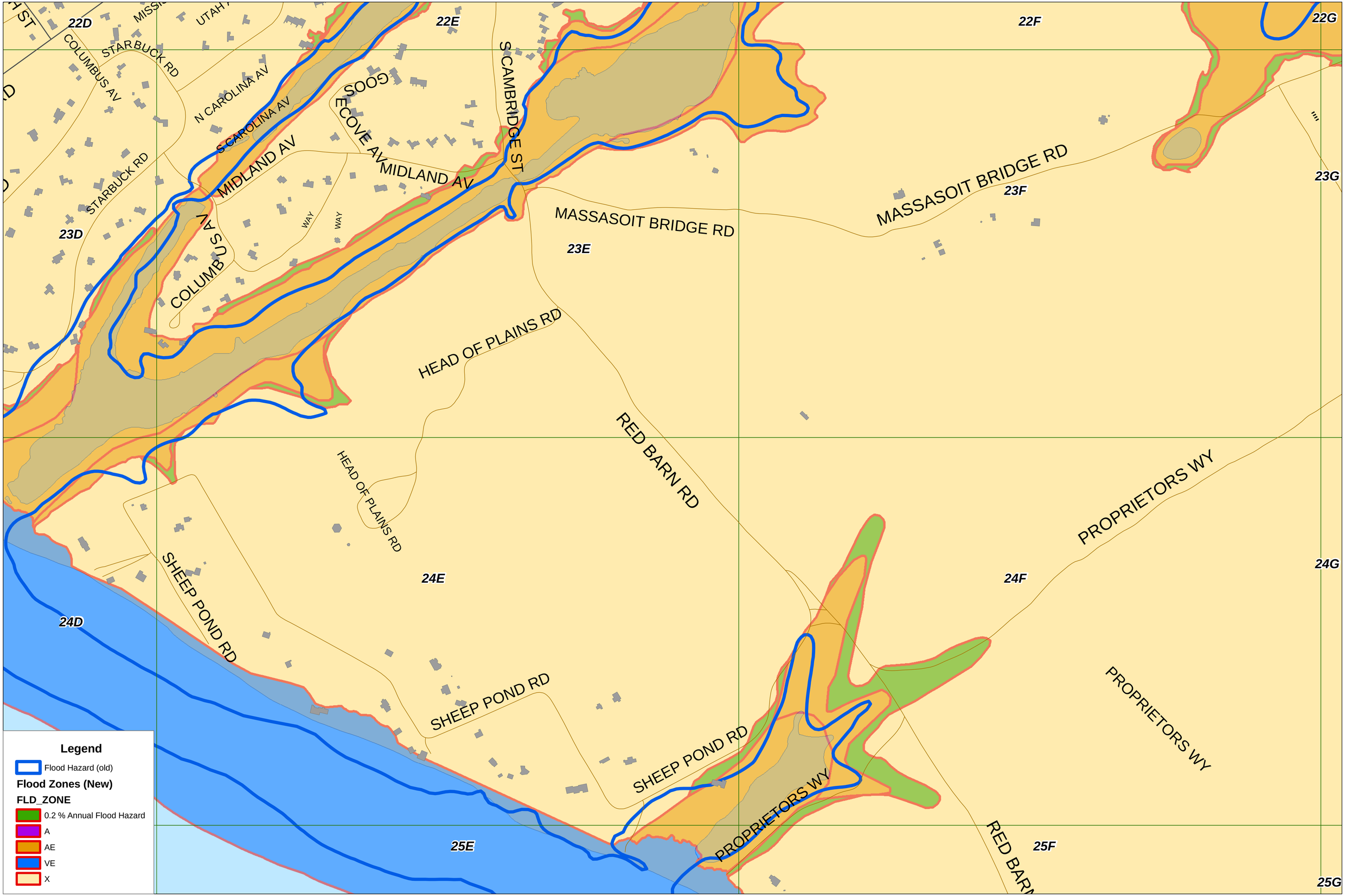
22D
22E
22F
22G
23D
23E
23F
23G
24D
24E
24F
24G
25E
25F
25G
STARBUCK RD
COLUMBUS AV
N CAROLINA AV
S CAROLINA AV
MIDLAND AV
GOOSE COVE AV
S CAMBRIDGE ST
MASSASOIT BRIDGE RD
HEAD OF PLAINS RD
RED BARN RD
SHEEP POND RD
PROPRIETORS WY
Legend
Flood Hazard (old)
Flood Zones (New)
FLD_ZONE
0.2 % Annual Flood Hazard
A
AE
VE
X

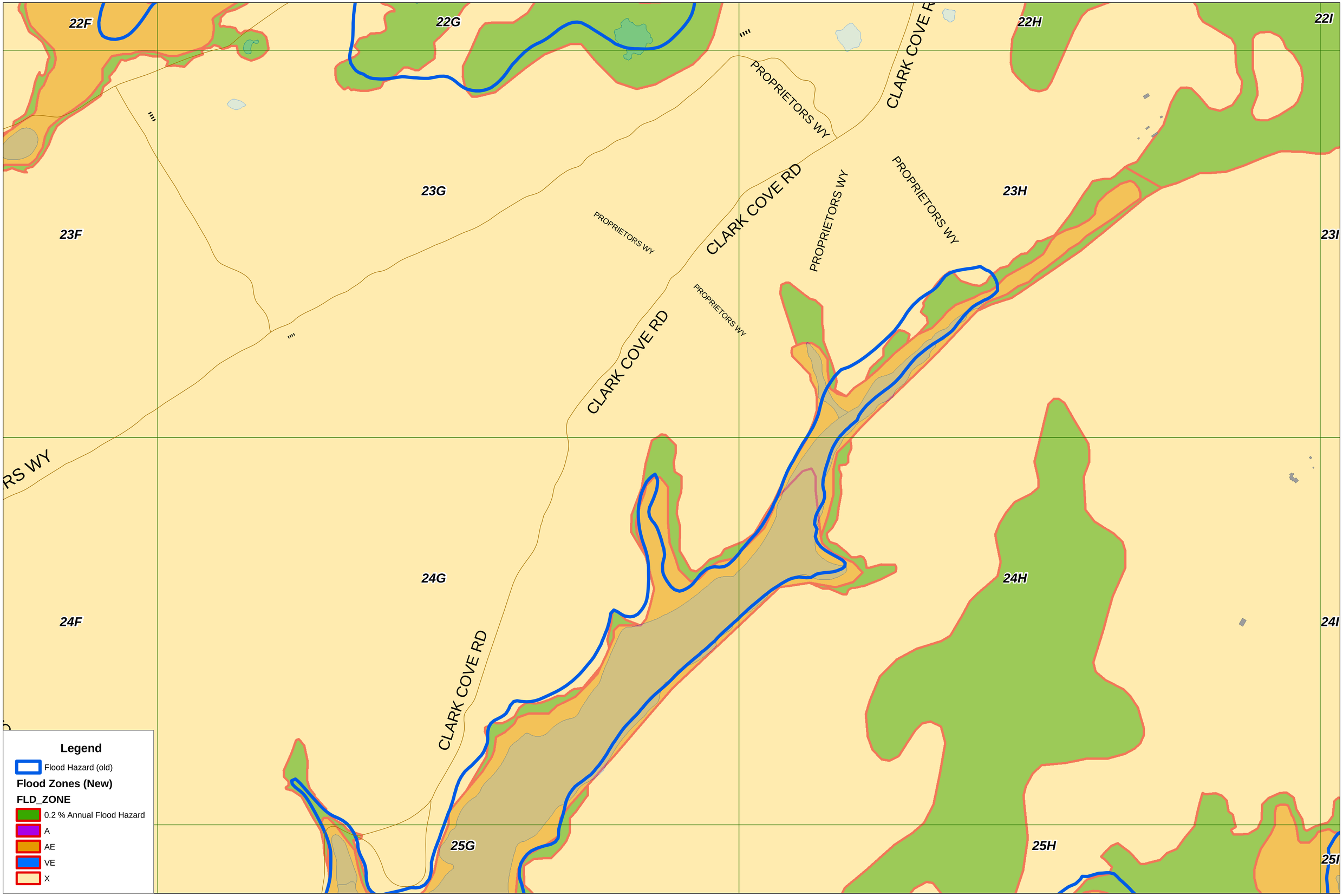
22F
22G
22H
22I
23F
23G
23H
23I
24F
24G
24H
24I
25G
25H
25I
CLARK COVE RD
PROPRIETORS WY
Legend
Flood Hazard (old)
Flood Zones (New)
FLD_ZONE
0.2 % Annual Flood Hazard
A
AE
VE
X

22H
22I
22J
22K
23H
23I
23J
23K
24H
24I
24J
24K
25I
25J
25K
MILLBR
MILLBROOK RD
DEER RUN RD
HUMMOCK POND RD
BARTLETT FARM RD
Legend
Flood Hazard (old)
Flood Zones (New)
FLD_ZONE
0.2 % Annual Flood Hazard
A
AE
VE
X

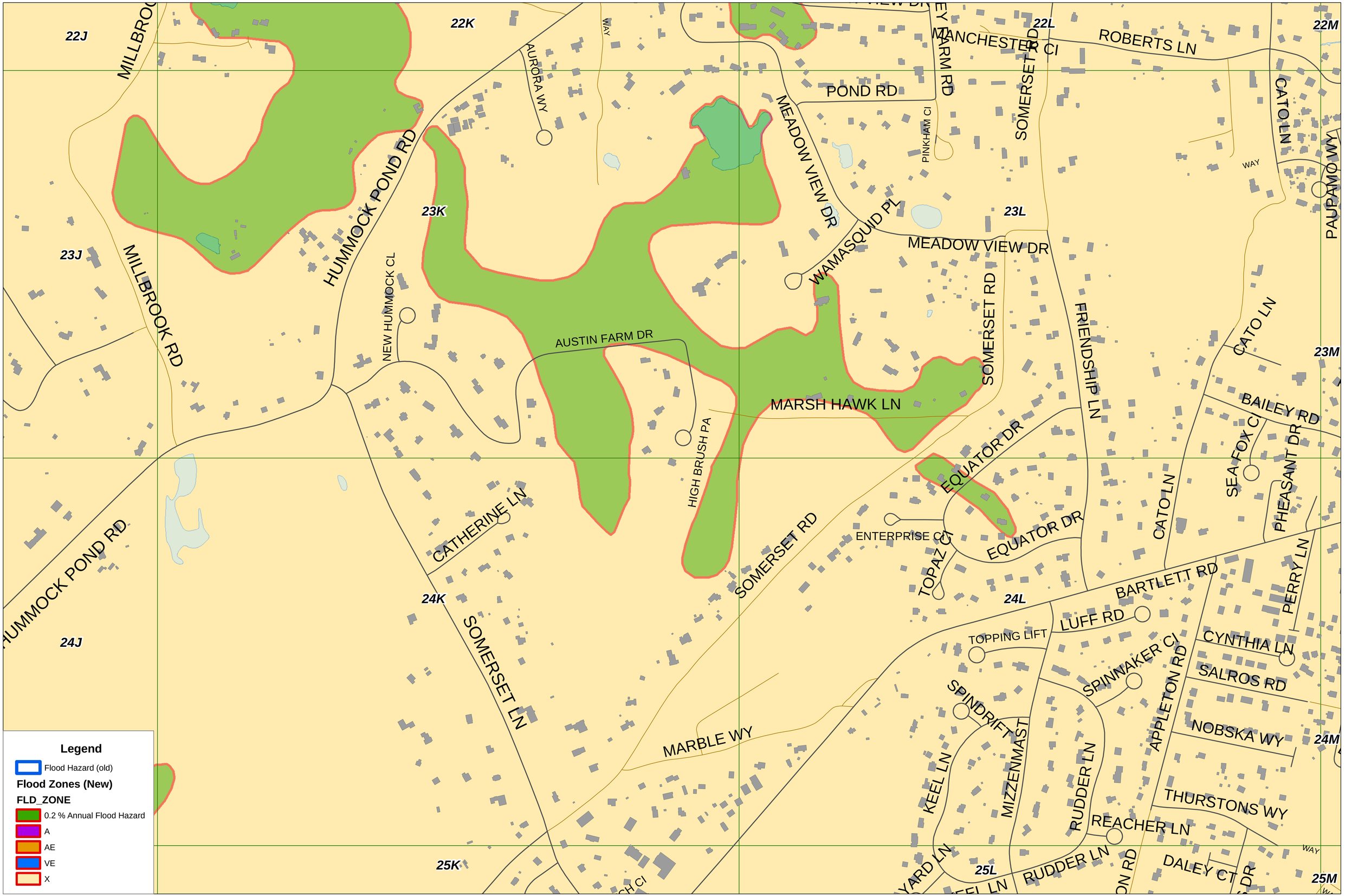
22J
22K
22L
22M
23J
23K
23L
23M
24J
24K
24L
24M
25K
25L
25M
MILLBROOK RD
HUMMOCK POND RD
AURORA WY
WAY
POND RD
MEADOW VIEW DR
WAMASQUID PL
PINKHAM CI
MANCHESTER CI
ROBERTS LN
SOMERSET RD
CATO LN
PAUPAMOWY
NEW HUMMOCK CL
AUSTIN FARM DR
MARSH HAWK LN
HIGH BRUSH PA
EQUATOR DR
FRIENDSHIP LN
BAILEY RD
SEA FOX CI
PHEASANT DR
CATHERINE LN
ENTERPRISE CI
TOPAZ CI
BARTLETT RD
PERRY LN
LUFF RD
TOPPING LIFT
CYNTHIA LN
SPINNAKER CI
SALROS RD
APPLETON RD
SPINDRIFT
NOBSKA WY
MIZZENMAST
KEEL LN
RUDDER LN
THURSTONS WY
REACHER LN
DALEY CT
MARBLE WY
Legend
Flood Hazard (old)
Flood Zones (New)
FLD_ZONE
0.2 % Annual Flood Hazard
A
AE
VE
X

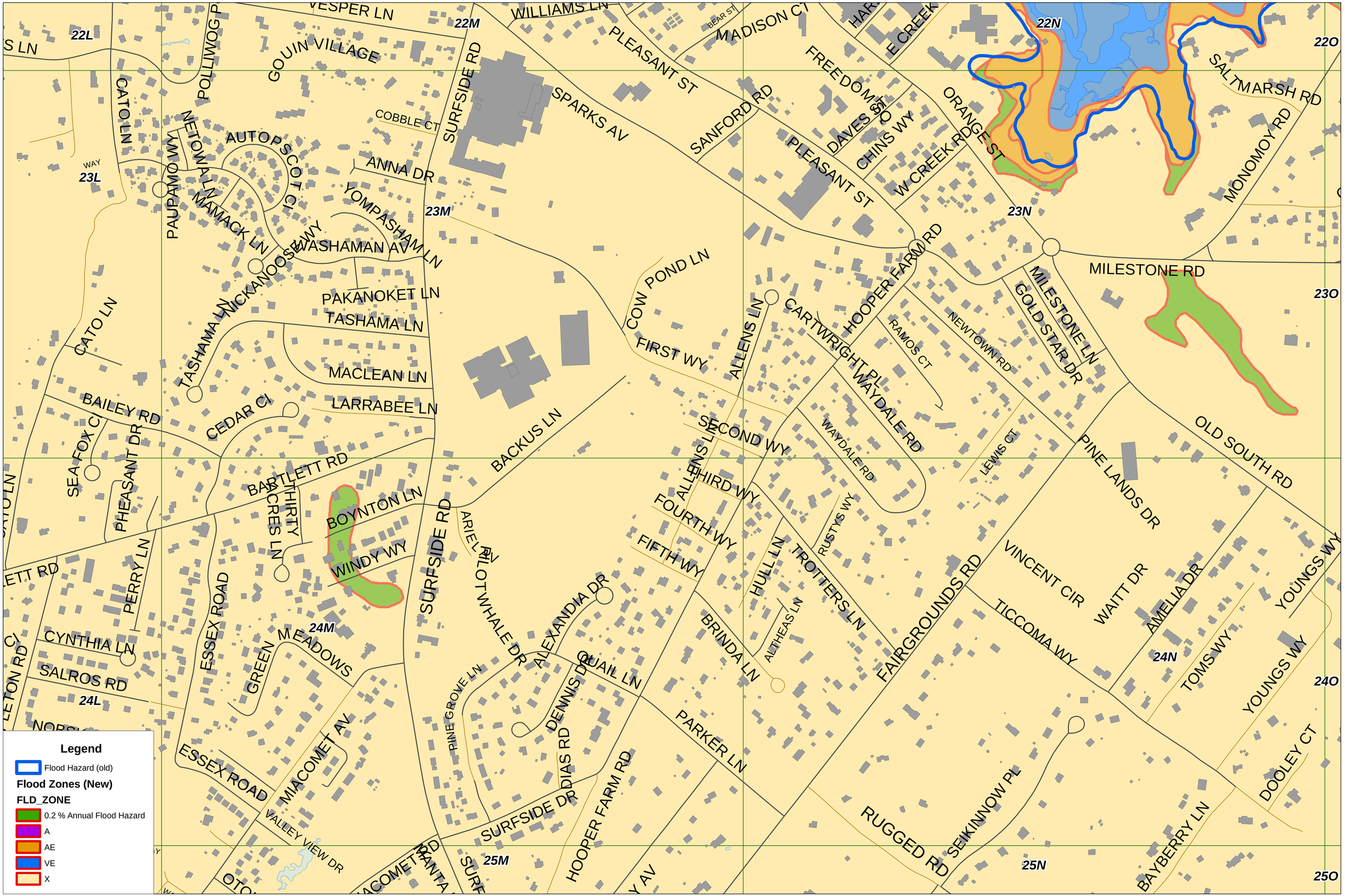

Legend
Flood Hazard (old)
Flood Zones (New)
FLD_ZONE
0.2 % Annual Flood Hazard
A
AE
VE
X
VESPER LN
WILLIAMS LN
MADISON CT
BEAR ST
E CREEK
GOUIN VILLAGE
POLLIWOG P
CATO LN
SURFSIDE RD
SPARKS AV
PLEASANT ST
SANFORD RD
FREEDOM ST
DAVES ST
CHINS WY
W CREEK RD
ORANGE ST
SALTMARSH RD
MONOMOY RD
COBBLE CT
AUTOPSCOT CI
NETOWA LN
PAUPAMO WY
ANNA DR
YOMPASHAM LN
MAMACK LN
WASHAMAN AV
NICKANOOSE WY
PAKANOKET LN
TASHAMA LN
MACLEAN LN
LARRABEE LN
CEDAR CI
BAILEY RD
SEA FOX CI
PHEASANT DR
BARTLETT RD
THIRTY ACRES LN
BOYNTON LN
WINDY WY
PERRY LN
ESSEX ROAD
GREEN MEADOWS
CYNTHIA LN
SALROS RD
MIACOMET AV
VALLEY VIEW DR
COW POND LN
FIRST WY
ALLENS LN
CARTWRIGHT PL
HOOPER FARM RD
RAMOS CT
NEWTOWN RD
MILESTONE RD
MILESTONE LN
GOLD STAR DR
WAYDALE RD
SECOND WY
LEWIS CT
PINE LANDS DR
OLD SOUTH RD
BACKUS LN
THIRD WY
FOURTH WY
FIFTH WY
RUSTYS WY
HULL LN
TROTTERS LN
ALTHEAS LN
BRINDA LN
FAIRGROUNDS RD
VINCENT CIR
WAITT DR
AMELIA DR
TICCOMA WY
TOMS WY
YOUNGS WY
DOOLEY CT
ARIEL LN
PILOTWHALE DR
ALEXANDIA DR
QUAIL LN
DENNIS DR
DIAS RD
PINE GROVE LN
PARKER LN
SURFSIDE DR
RUGGED RD
SEIKINNOW PL
BAYBERRY LN
22L
22M
22N
22O
23L
23M
23N
23O
24L
24M
24N
24O
25M
25N
25O

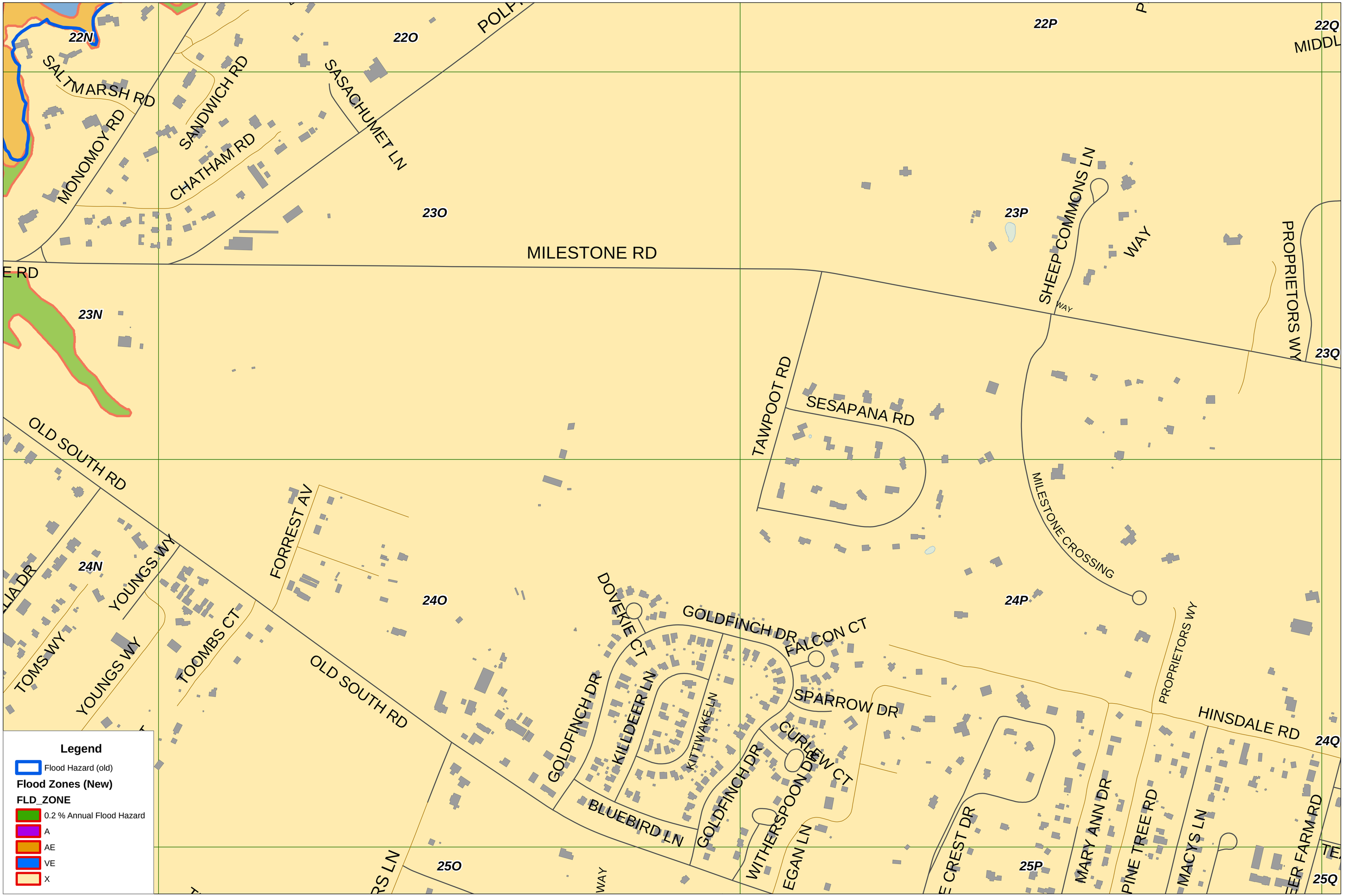
22N
22O
22P
22Q
23N
23O
23P
23Q
24N
24O
24P
24Q
25O
25P
25Q
SALTMARSH RD
MONOMOY RD
SANDWICH RD
CHATHAM RD
SASACHUMET LN
MILESTONE RD
SHEEP COMMONS LN
WAY
PROPRIETORS WY
TAWPOOT RD
SESAPANA RD
MILESTONE CROSSING
OLD SOUTH RD
FORREST AV
YOUNGS WY
TOMS WY
TOOMBS CT
DOVEKIE CT
GOLDFINCH DR
FALCON CT
KILLDEER LN
KITTIWAKE LN
SPARROW DR
CURLEW CT
WITHERSPOON DR
BLUEBIRD LN
EGAN LN
HINSDALE RD
MARY ANN DR
PINE TREE RD
MACYS LN
Legend
Flood Hazard (old)
Flood Zones (New)
FLD_ZONE
0.2 % Annual Flood Hazard
A
AE
VE
X

22P
MIDDLE TAWPAWSHAW RD
TAWPAWSHAW RD
TETAWKIMMO DR
22Q
22R
22S
BARNARD VALLEY RD
23S
23Q
23R
23P
PROPRIETORS WY
TETAWKIMMO DR
MILESTONE RD
MILESTONE RD
24S
24Q
24R
24P
NOBADEER FARM RD
SUN ISLAND RD
BUNKER RD
HINSDALE
TEASDALE CI
25Q
25R
25S
Legend
Flood Hazard (old)
Flood Zones (New)
FLD_ZONE
0.2 % Annual Flood Hazard
A
AE
VE
X

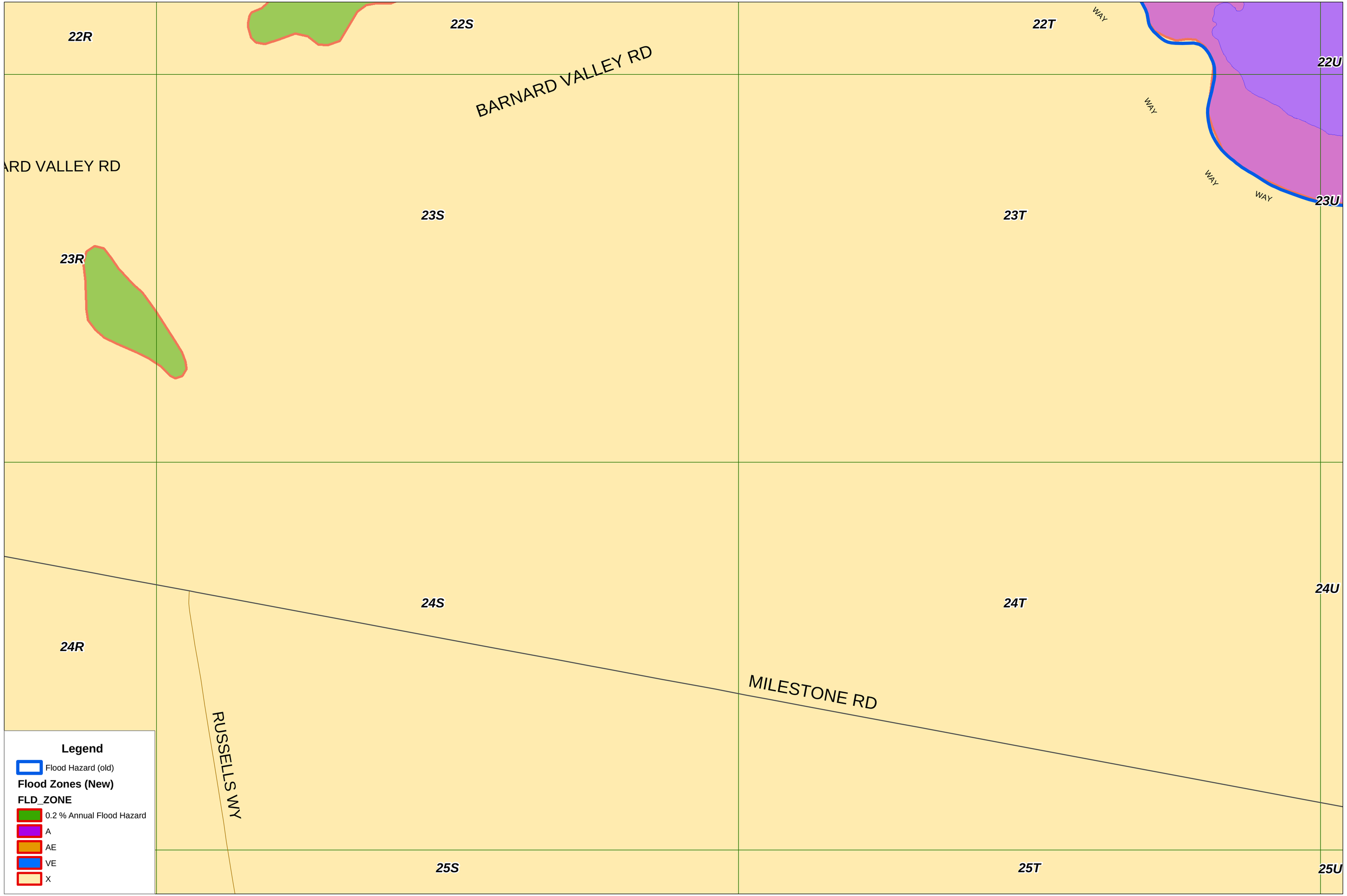
22R
22S
22T
22U
WAY
WAY
WAY
WAY
BARNARD VALLEY RD
ARD VALLEY RD
23S
23T
23U
23R
24R
24S
24T
24U
MILESTONE RD
RUSSELLS WY
25S
25T
25U
Legend
Flood Hazard (old)
Flood Zones (New)
FLD_ZONE
0.2 % Annual Flood Hazard
A
AE
VE
X

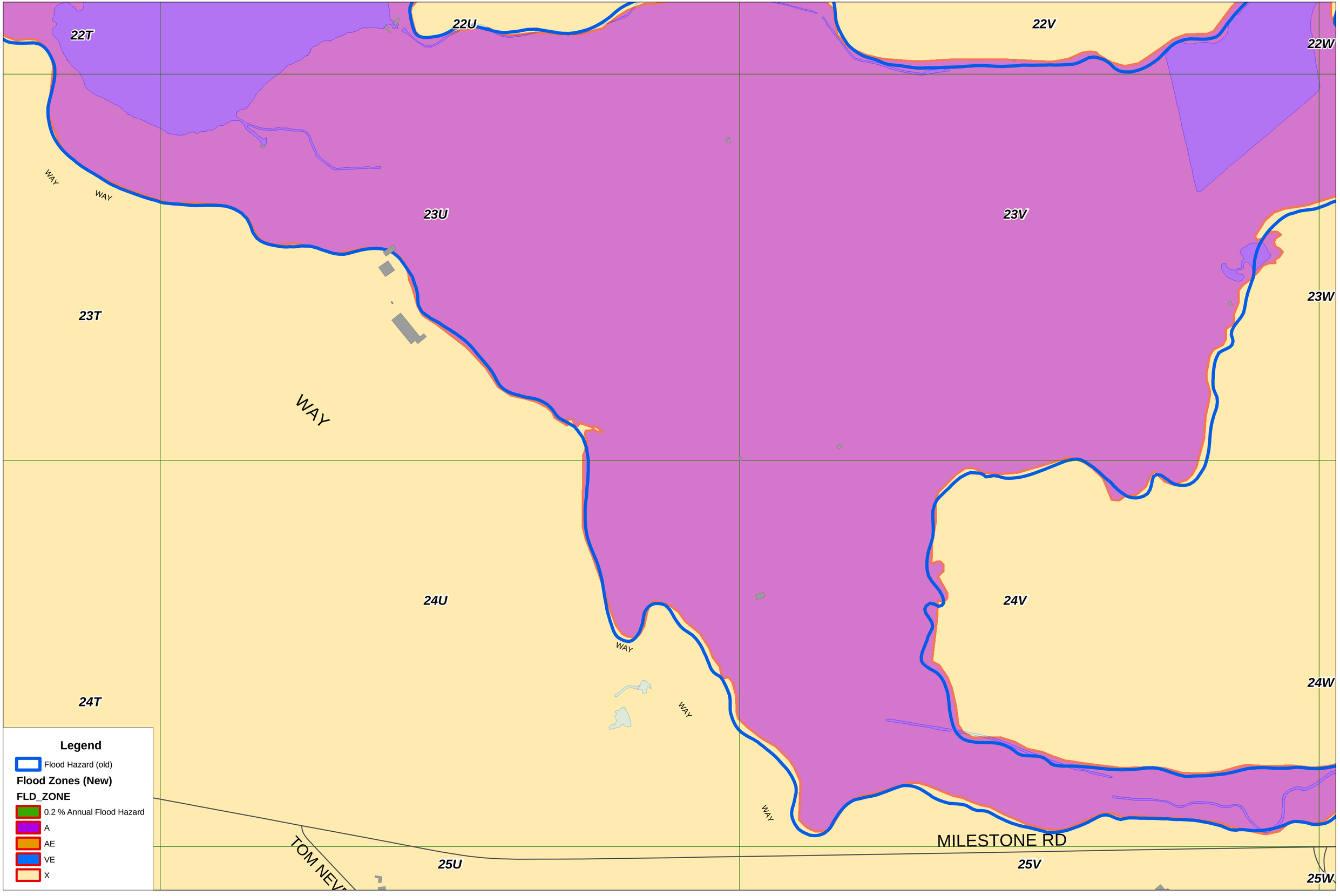
22T
22U
22V
22W
23T
23U
23V
23W
24T
24U
24V
24W
25U
25V
25W
WAY
WAY
WAY
WAY
WAY
WAY
MILESTONE RD
TOM NEV
Legend
Flood Hazard (old)
Flood Zones (New)
FLD_ZONE
0.2 % Annual Flood Hazard
A
AE
VE
X

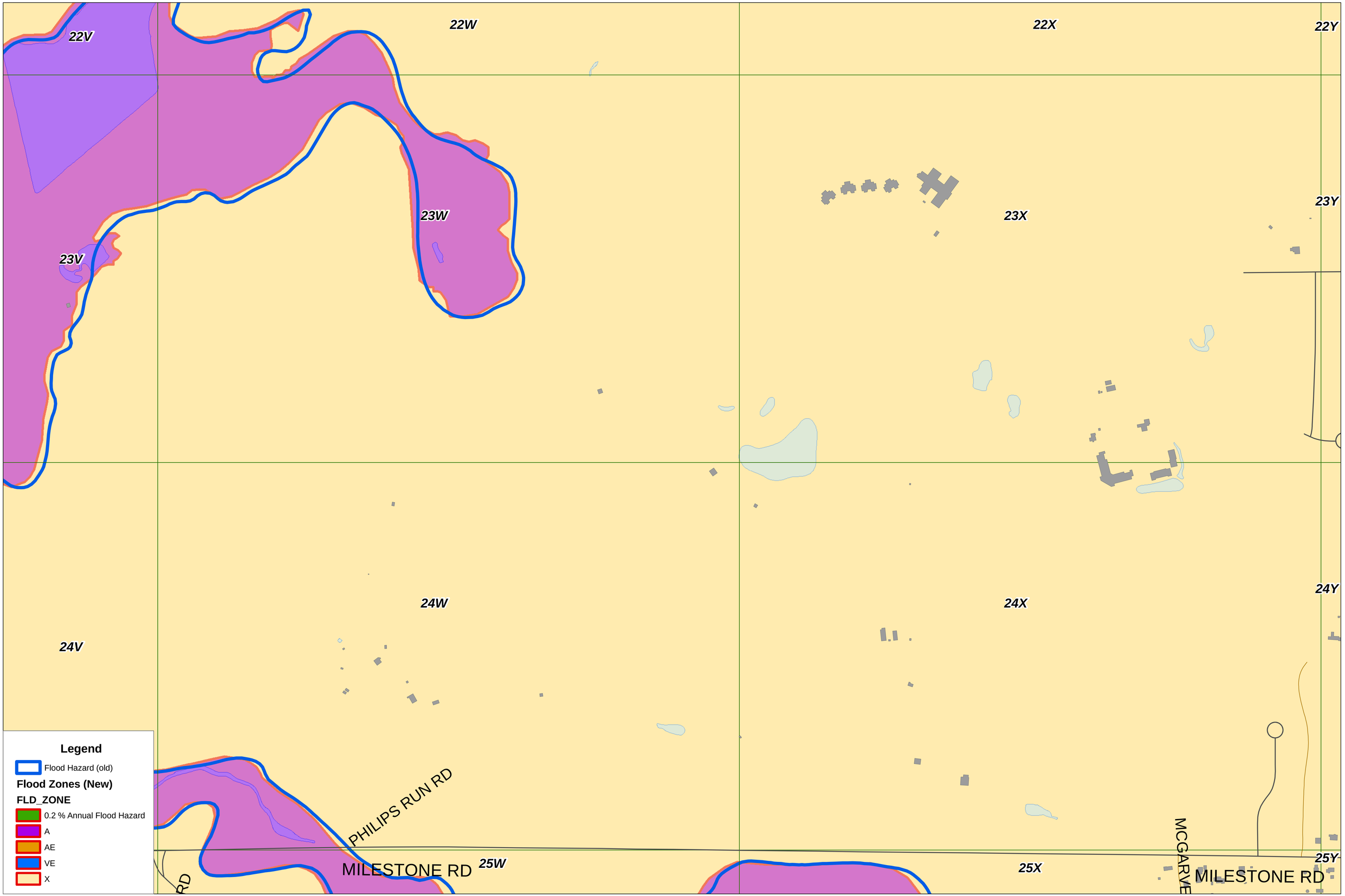
22V
22W
22X
22Y
23V
23W
23X
23Y
24V
24W
24X
24Y
25W
25X
25Y
PHILIPS RUN RD
MILESTONE RD
MCGARVE
MILESTONE RD
Legend
Flood Hazard (old)
Flood Zones (New)
FLD_ZONE
0.2 % Annual Flood Hazard
A
AE
VE
X

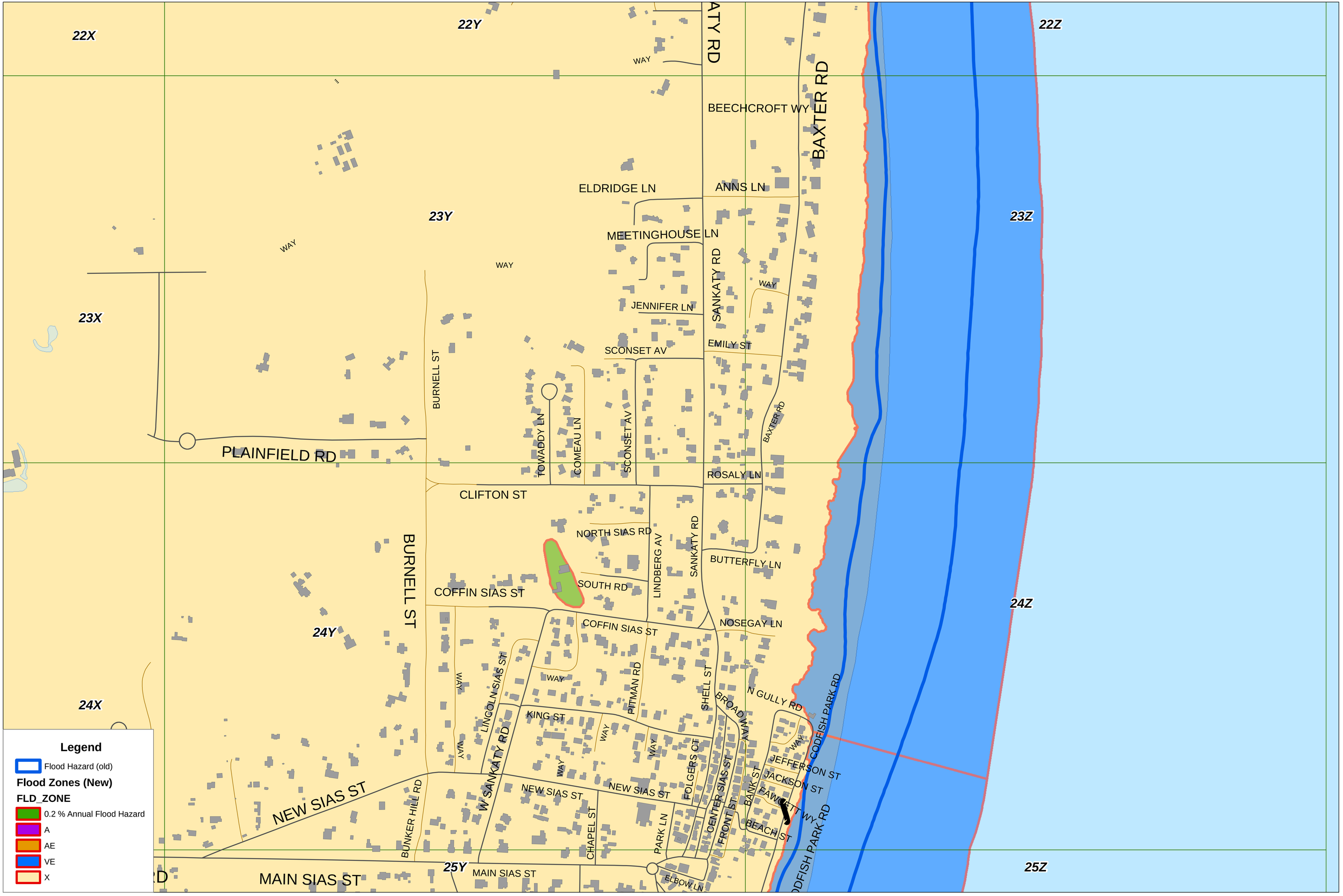
22X
22Y
22Z
23X
23Y
23Z
24X
24Y
24Z
25Y
25Z
Legend
Flood Hazard (old)
Flood Zones (New)
FLD_ZONE
0.2 % Annual Flood Hazard
A
AE
VE
X
ATY RD
BAXTER RD
BEECHCROFT WY
ELDRIDGE LN
ANNS LN
MEETINGHOUSE LN
SANKATY RD
JENNIFER LN
EMILY ST
SCONSET AV
BURNELL ST
TOWADDY LN
COMEAU LN
PLAINFIELD RD
ROSALY LN
CLIFTON ST
NORTH SIAS RD
LINDBERG AV
BUTTERFLY LN
SOUTH RD
COFFIN SIAS ST
NOSEGAY LN
LINCOLN SIAS ST
PITMAN RD
SHELL ST
N GULLY RD
BROADWAY
CODFISH PARK RD
KING ST
FOLGERS CT
JEFFERSON ST
JACKSON ST
CENTER SIAS ST
FRONT ST
BANK ST
FAWCETT WY
BEACH ST
W SANKATY RD
NEW SIAS ST
BUNKER HILL RD
CHAPEL ST
PARK LN
MAIN SIAS ST
ELBOW LN
WAY

24D
24E
24F
24G
25E
25F
25G
26F
26G
PROPRIETORS WY
RED BARN RD
Legend
Flood Hazard (old)
Flood Zones (New)
FLD_ZONE
0.2 % Annual Flood Hazard
A
AE
VE
X

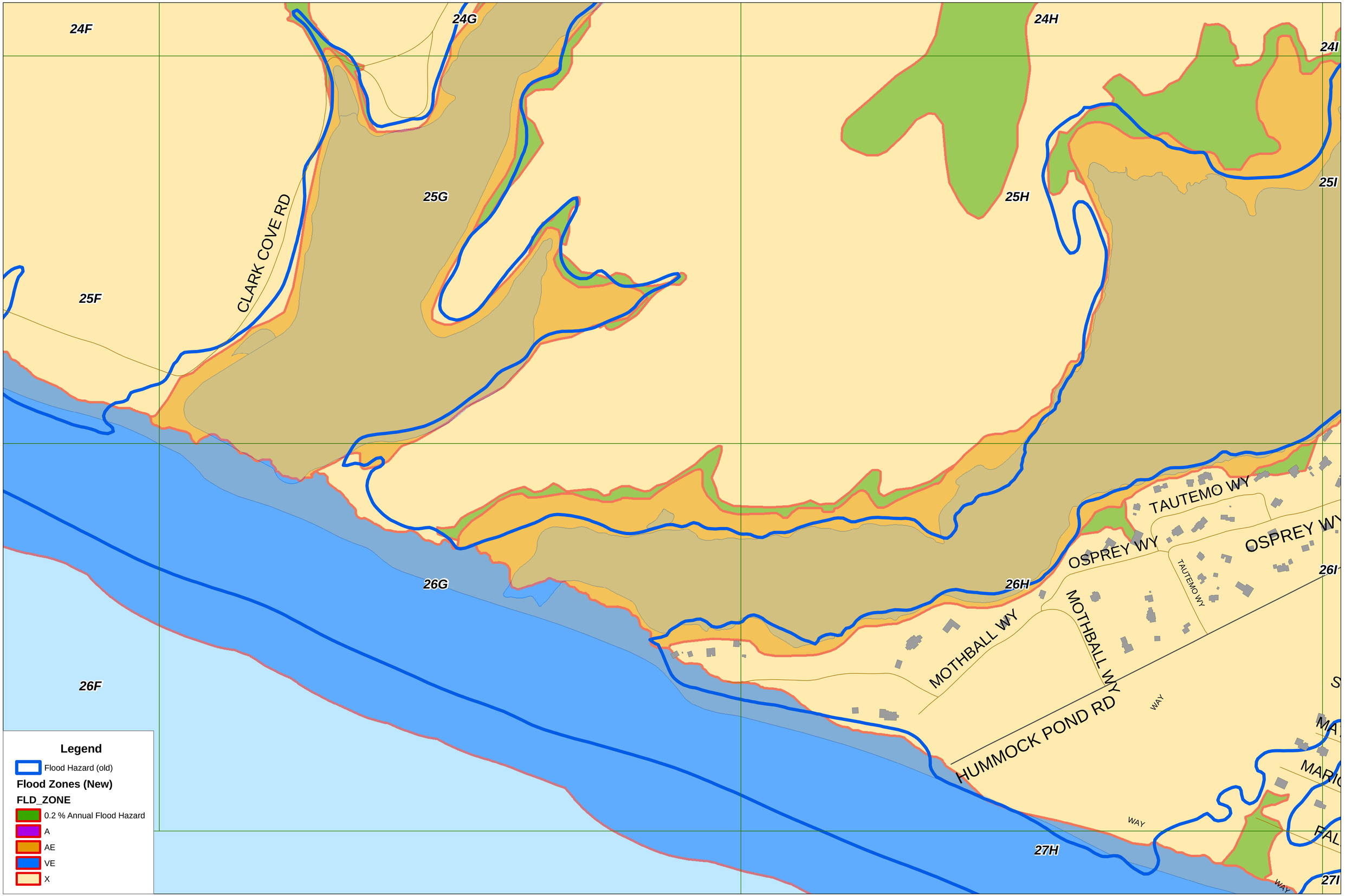
24F
24G
24H
24I
25F
25G
25H
25I
26F
26G
26H
26I
27H
27I
CLARK COVE RD
TAUTEMO WY
OSPREY WY
OSPREY WY
TAUTEMO WY
MOTHBALL WY
MOTHBALL WY
HUMMOCK POND RD
WAY
WAY
WAY
Legend
Flood Hazard (old)
Flood Zones (New)
FLD_ZONE
0.2 % Annual Flood Hazard
A
AE
VE
X

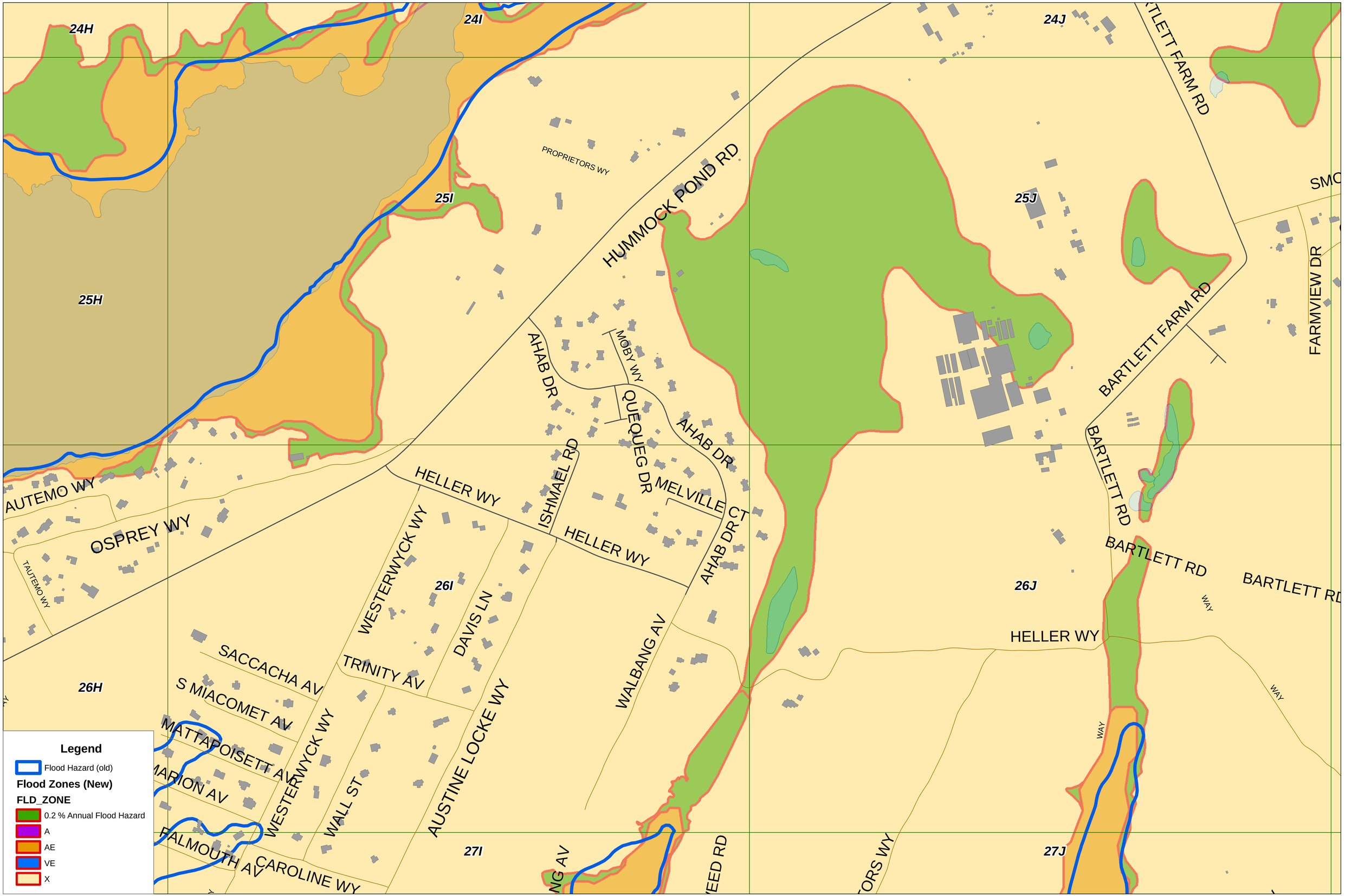
24H
24I
24J
25H
25I
25J
26H
26I
26J
27I
27J
HUMMOCK POND RD
PROPRIETORS WY
BARTLETT FARM RD
FARMVIEW DR
AHAB DR
MOBY WY
QUEQUEG DR
MELVILLE CT
ISHMAEL RD
HELLER WY
AUTEMO WY
OSPREY WY
TAUTEMO WY
WESTERWYCK WY
DAVIS LN
TRINITY AV
SACCACHA AV
S MIACOMET AV
MATTAPOISETT AV
MARION AV
FALMOUTH AV
CAROLINE WY
WALL ST
AUSTINE LOCKE WY
WALBANG AV
BARTLETT RD
Legend
Flood Hazard (old)
Flood Zones (New)
FLD_ZONE
0.2 % Annual Flood Hazard
A
AE
VE
X

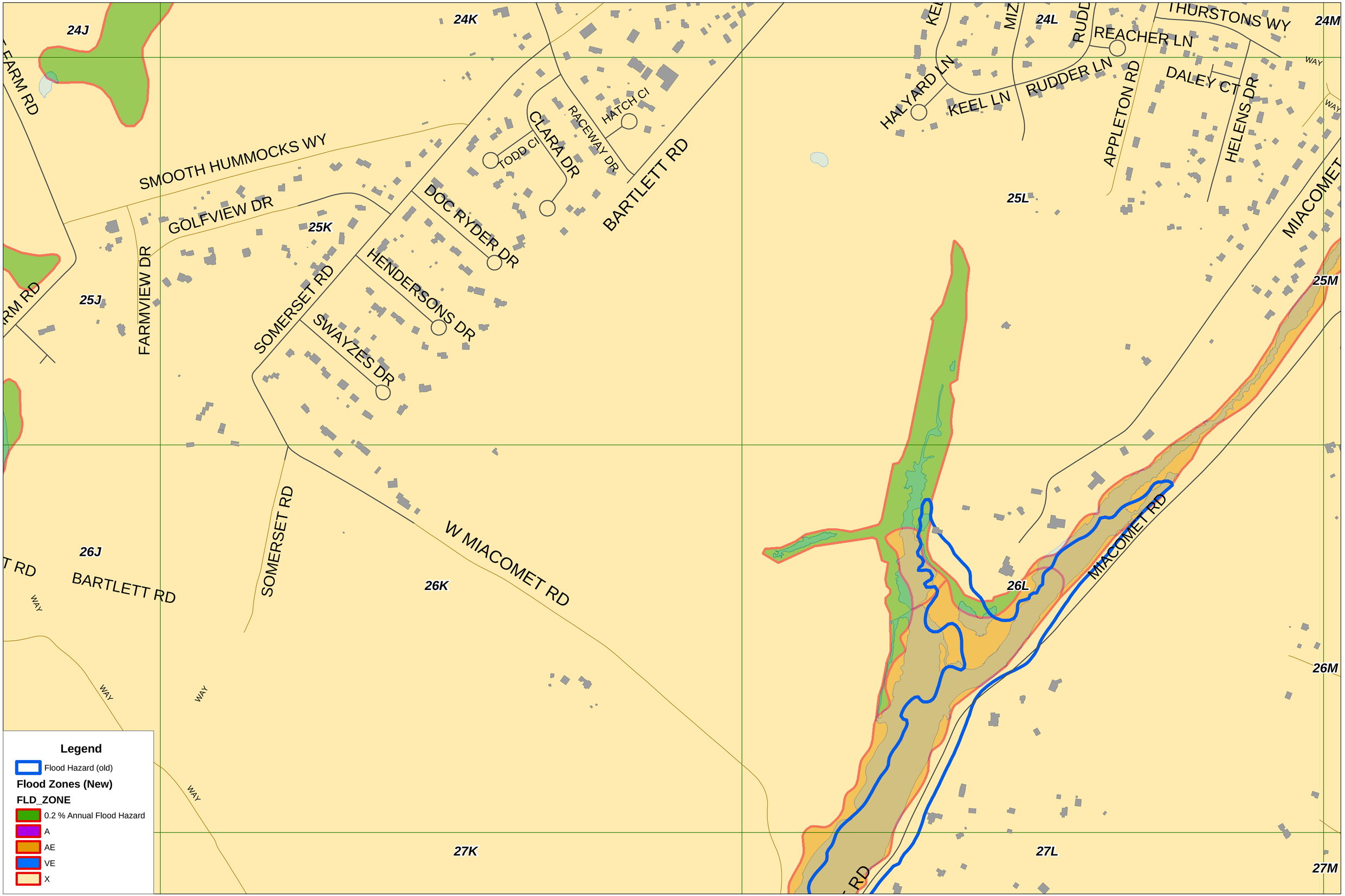
24J
24K
24L
24M
25J
25K
25L
25M
26J
26K
26L
26M
27K
27L
27M
FARM RD
SMOOTH HUMMOCKS WY
GOLFVIEW DR
FARMVIEW DR
SOMERSET RD
HENDERSONS DR
SWAYZES DR
DOC RYDER DR
TODD CI
CLARA DR
RACEWAY DR
HATCH CI
BARTLETT RD
HALYARD LN
KEEL LN
RUDDER LN
REACHER LN
THURSTONS WY
APPLETON RD
DALEY CT
HELENS DR
MIACOMET
W MIACOMET RD
MIACOMET RD
WAY
Legend
Flood Hazard (old)
Flood Zones (New)
FLD_ZONE
0.2 % Annual Flood Hazard
A
AE
VE
X

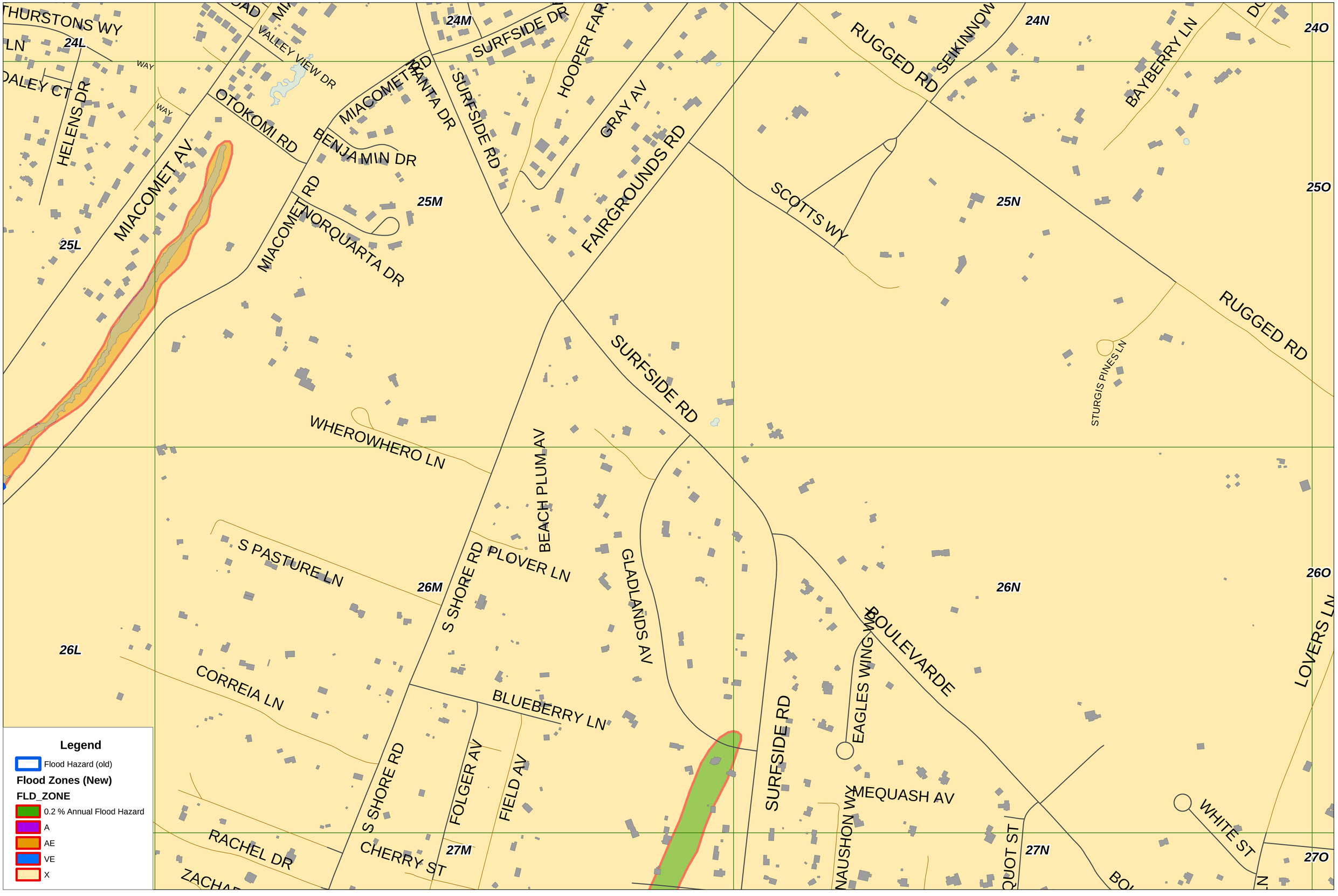
THURSTONS WY
LN
24L
DALEY CT
HELENS DR
WAY
WAY
MIACOMET AV
OTOKOMI RD
VALLEY VIEW DR
MIACOMET RD
BENJAMIN DR
MIACOMET RD
NORQUARTA DR
MANTA DR
SURFSIDE DR
24M
SURFSIDE RD
HOOPER FAR
GRAY AV
FAIRGROUNDS RD
25M
25L
WHEROWHERO LN
BEACH PLUM AV
SURFSIDE RD
RUGGED RD
SEIKINNOW
24N
BAYBERRY LN
24O
25O
SCOTTS WY
25N
RUGGED RD
STURGIS PINES LN
S PASTURE LN
26M
S SHORE RD
PLOVER LN
GLADLANDS AV
26N
26O
26L
CORREIA LN
BLUEBERRY LN
BOULEVARDE
EAGLES WING WY
LOVERS LN
SURFSIDE RD
S SHORE RD
FOLGER AV
FIELD AV
MEQUASH AV
NAUSHON WY
QUOT ST
27N
WHITE ST
27O
RACHEL DR
CHERRY ST
27M
ZACHAR
BOU
Legend
Flood Hazard (old)
Flood Zones (New)
FLD_ZONE
0.2 % Annual Flood Hazard
A
AE
VE
X

24N
24O
24P
25N
25O
25P
25Q
26N
26O
26P
26Q
27O
27P
27Q
BLUEBIRD LN
GOLDFINC
WITHERSPOO
EGAN LN
PINE CREST DR
MARY ANN DR
PINE TREE RD
MACYS LN
NOBADEER FARM RD
OLD SOUTH RD
TICCOMA WY
LOVERS LN
GREGLEN AV
NANCY ANN LN
WAY
MILLER LN
DAFFODIL LN
NOBADEER WY
DAISY WY
RUGGED RD
DAVKIM LN
WOODLAND DR
EVERGREEN WY
SKYLINE DR
MONOHANSETT RD
WEBSTER RD
OKORWAW AV
Legend
Flood Hazard (old)
Flood Zones (New)
FLD_ZONE
0.2 % Annual Flood Hazard
A
AE
VE
X

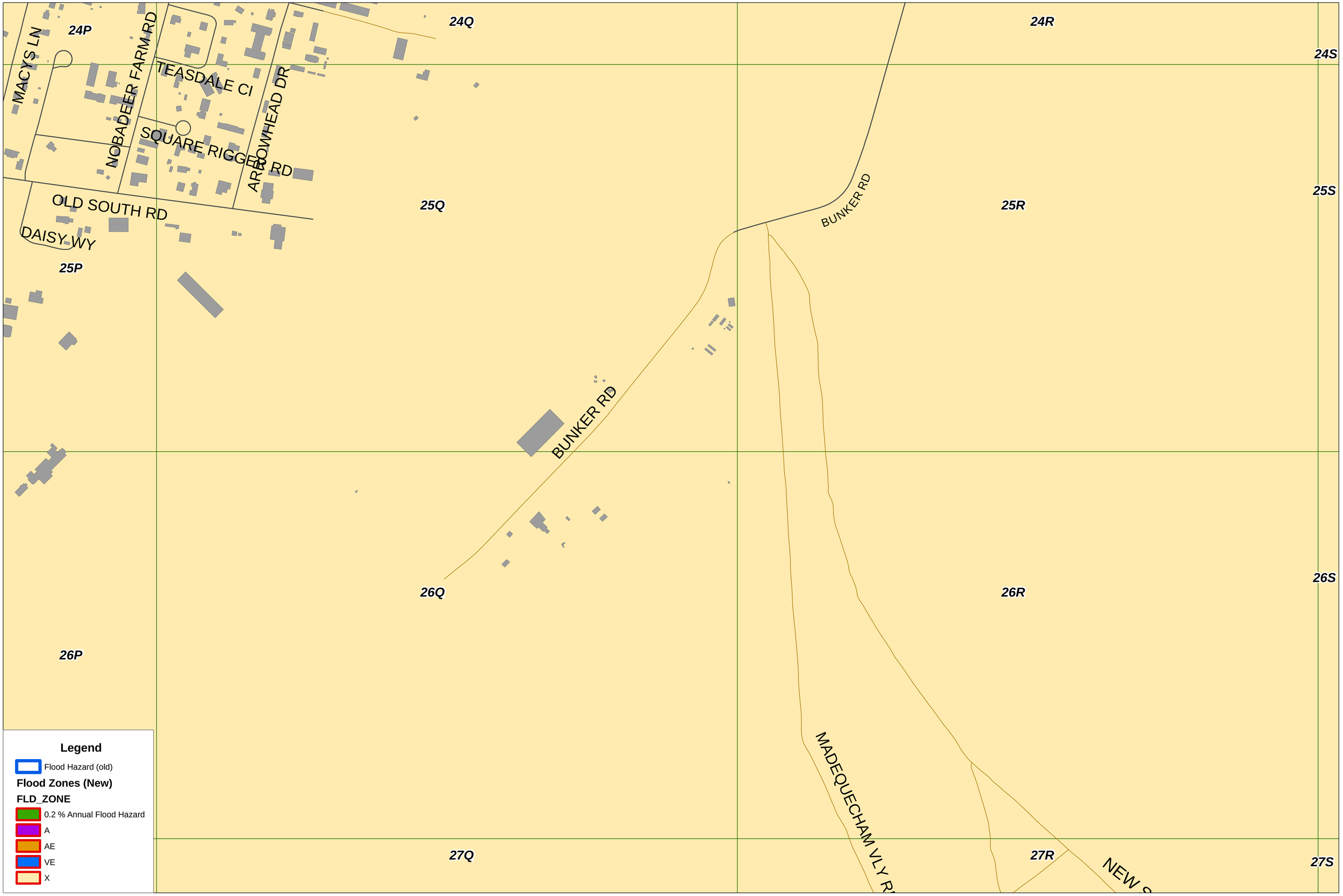

24P
24Q
24R
24S
25P
25Q
25R
25S
26P
26Q
26R
26S
27Q
27R
27S
MACYS LN
NOBADEER FARM RD
TEASDALE CI
ARROWHEAD DR
SQUARE RIGGER RD
OLD SOUTH RD
DAISY WY
BUNKER RD
BUNKER RD
MADEQUECHAM VLY RD
NEW S
Legend
Flood Hazard (old)
Flood Zones (New)
FLD_ZONE
0.2 % Annual Flood Hazard
A
AE
VE
X

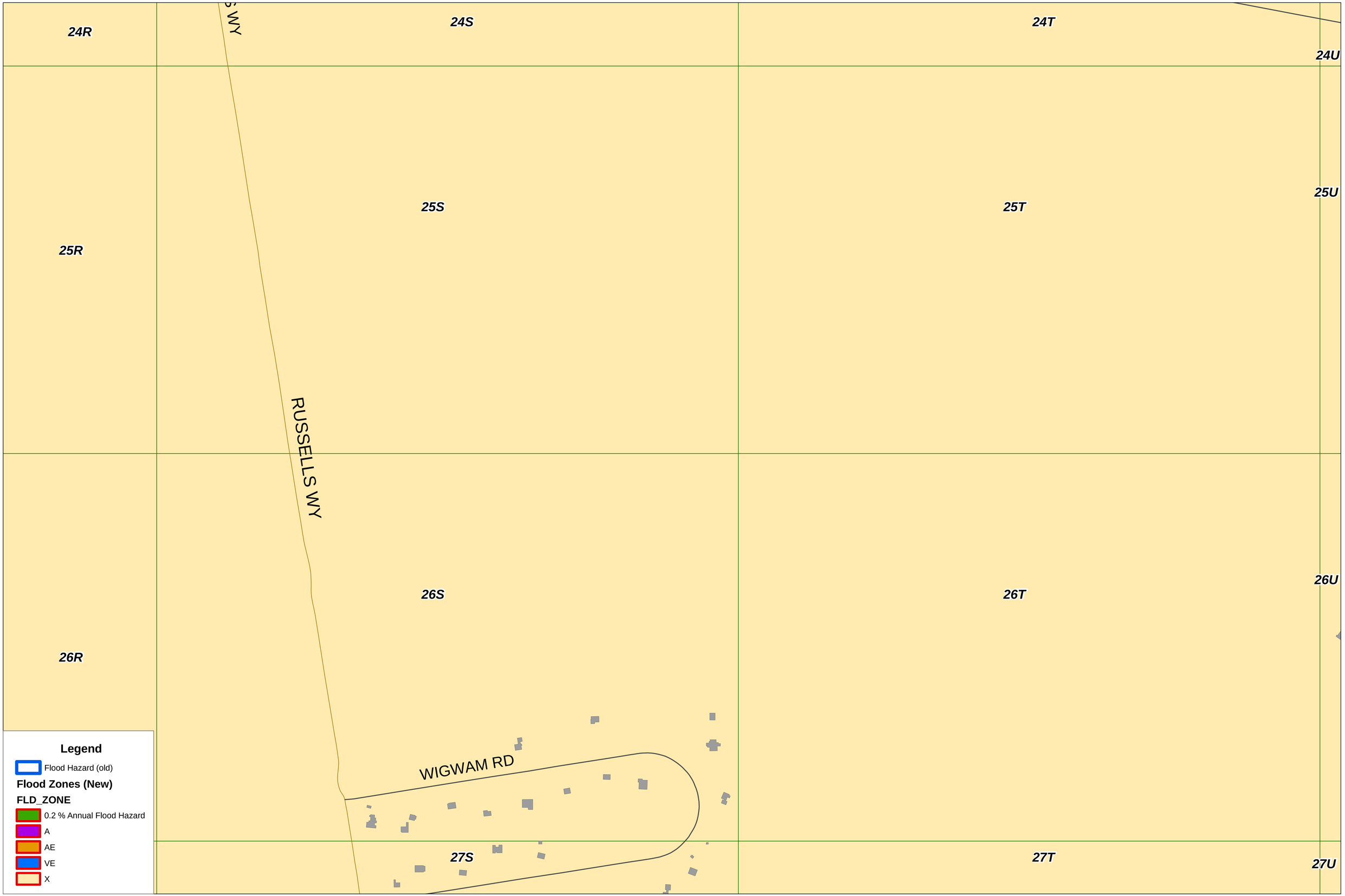
24R
S WY
24S
24T
24U
25R
25S
25T
25U
RUSSELLS WY
26R
26S
26T
26U
WIGWAM RD
27S
27T
27U
Legend
Flood Hazard (old)
Flood Zones (New)
FLD_ZONE
0.2 % Annual Flood Hazard
A
AE
VE
X

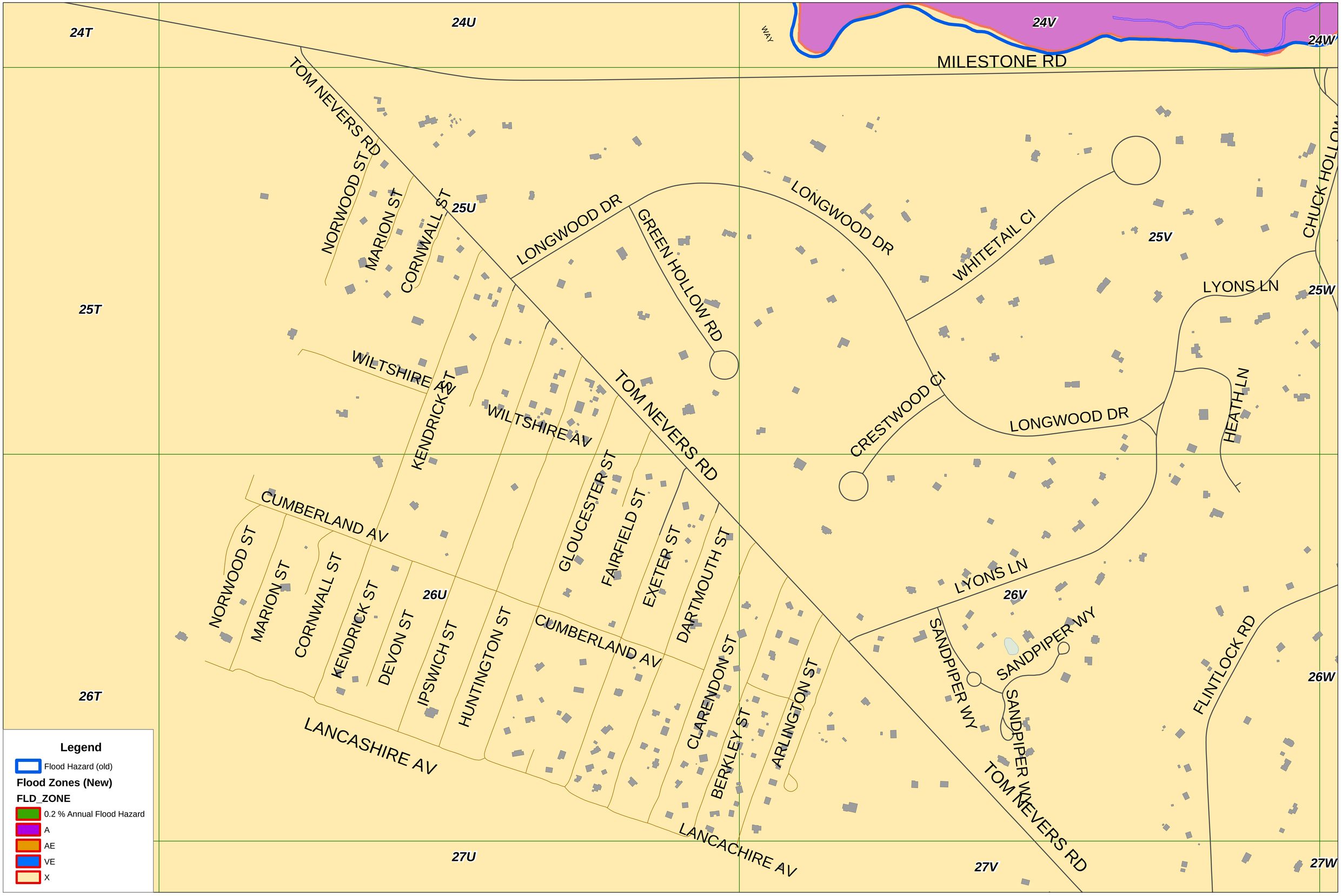
24T
24U
24V
24W
25T
25U
25V
25W
26T
26U
26V
26W
27U
27V
27W
MILESTONE RD
TOM NEVERS RD
NORWOOD ST
MARION ST
CORNWALL ST
LONGWOOD DR
GREEN HOLLOW RD
WHITETAIL CI
CHUCK HOLLOW
LYONS LN
WILTSHIRE AV
KENDRICK ST
WILTSHIRE AV
CRESTWOOD CI
HEATH LN
CUMBERLAND AV
GLOUCESTER ST
FAIRFIELD ST
EXETER ST
DARTMOUTH ST
DEVON ST
IPSWICH ST
HUNTINGTON ST
CLARENDON ST
BERKLEY ST
ARLINGTON ST
SANDPIPER WY
FLINTLOCK RD
LANCASHIRE AV
LANCACHIRE AV
Legend
Flood Hazard (old)
Flood Zones (New)
FLD_ZONE
0.2 % Annual Flood Hazard
A
AE
VE
X

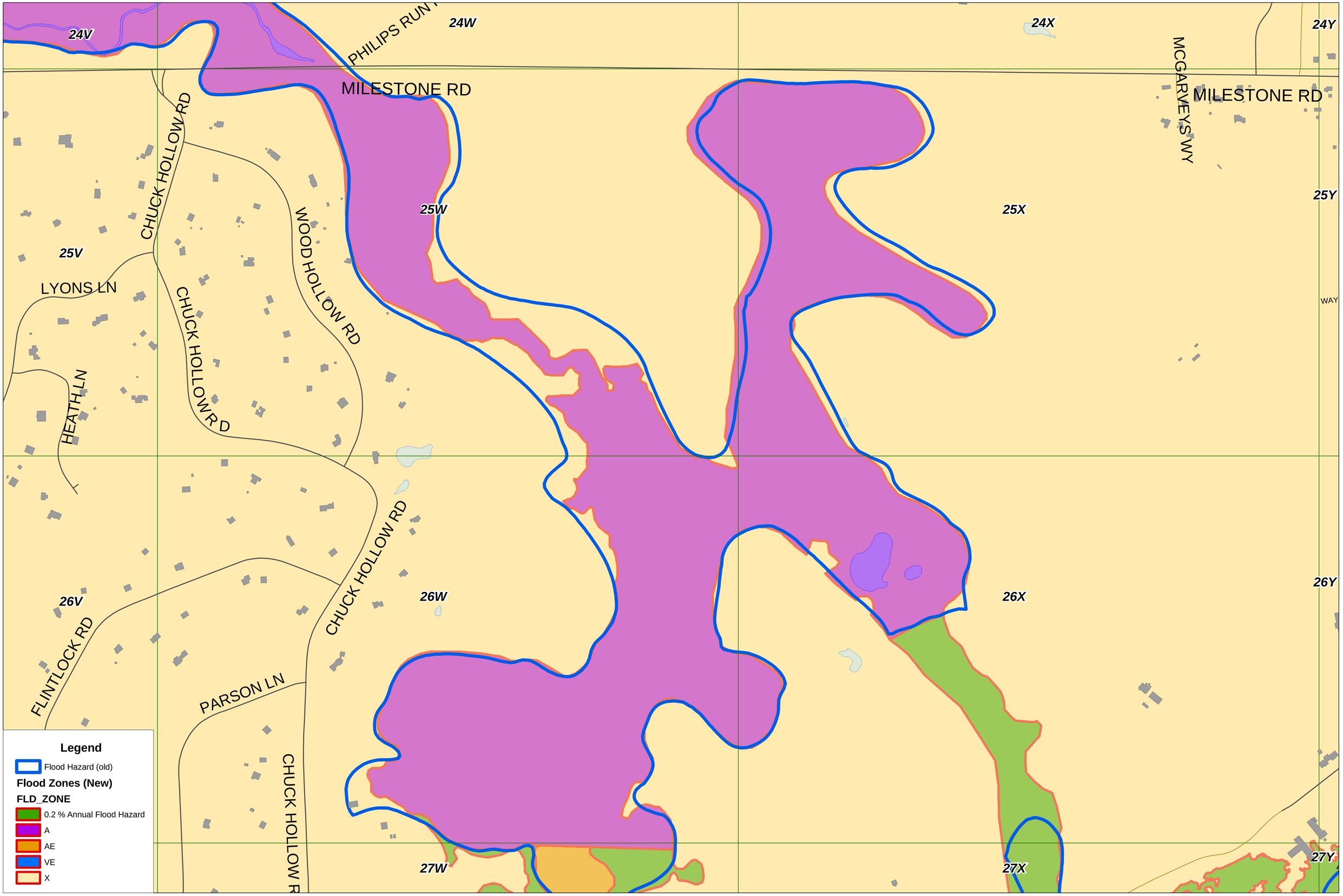
24V
24W
24X
24Y
PHILIPS RUN
MILESTONE RD
MILESTONE RD
MCGARVEYS WY
CHUCK HOLLOW RD
WOOD HOLLOW RD
25W
25X
25Y
25V
LYONS LN
CHUCK HOLLOW RD
HEATH LN
WAY
CHUCK HOLLOW RD
26W
26X
26Y
26V
FLINTLOCK RD
PARSON LN
CHUCK HOLLOW R
27W
27X
27Y
Legend
Flood Hazard (old)
Flood Zones (New)
FLD_ZONE
0.2 % Annual Flood Hazard
A
AE
VE
X

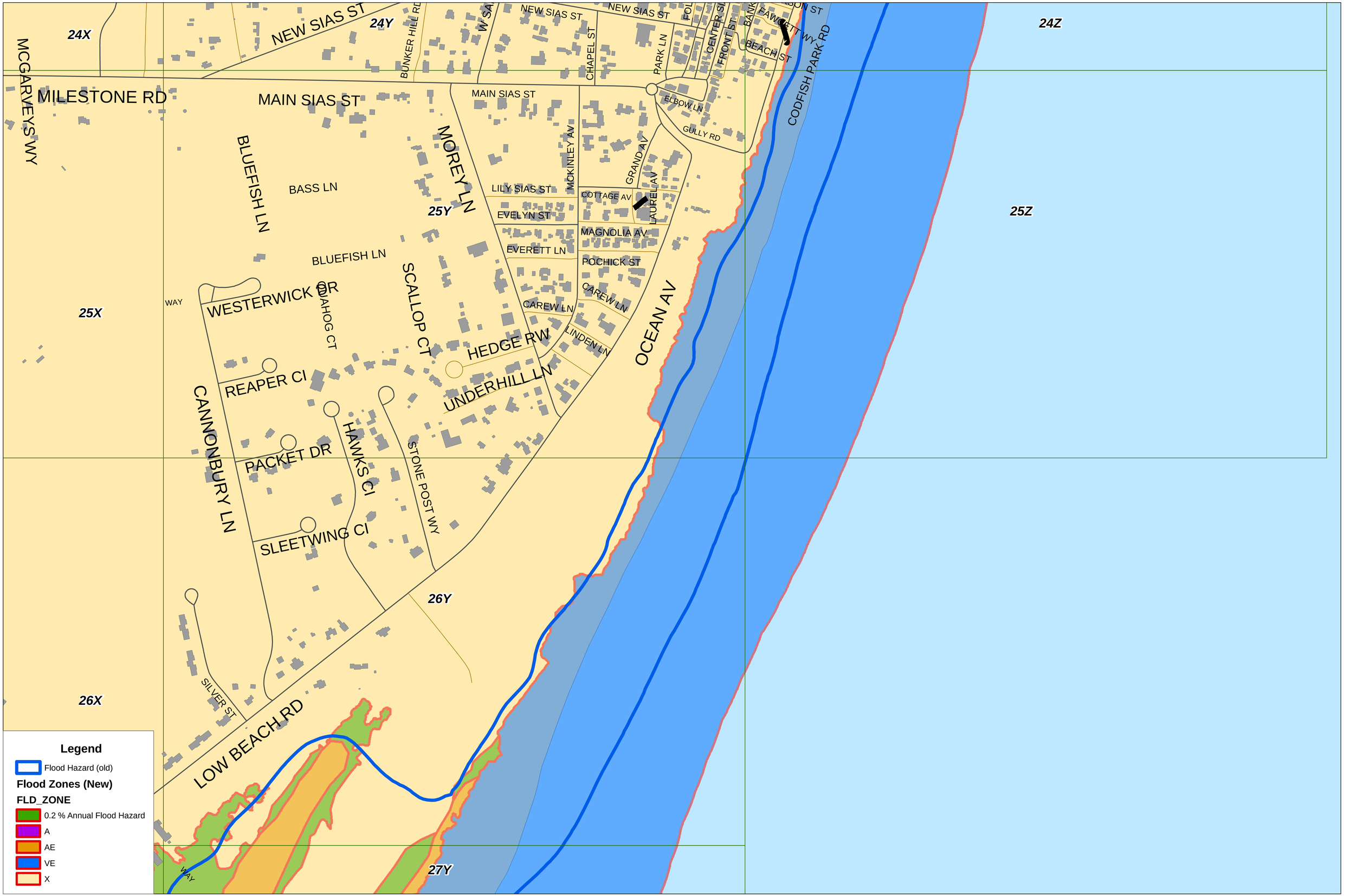

24X
24Y
24Z
25X
25Y
25Z
26X
26Y
27Y
NEW SIAS ST
MILESTONE RD
MAIN SIAS ST
MCGARVEYS WY
BLUEFISH LN
BASS LN
MOREY LN
BUNKER HILL RD
CHAPEL ST
PARK LN
CENTER ST
FRONT ST
BEACH ST
FAWCETT WY
CODFISH PARK RD
ELBOW LN
GULLY RD
MCKINLEY AV
GRAND AV
LAUREL AV
LILY SIAS ST
COTTAGE AV
EVELYN ST
MAGNOLIA AV
EVERETT LN
POCHICK ST
CAREW LN
LINDEN LN
OCEAN AV
WESTERWICK DR
WAY
SCALLOP CT
HEDGE RW
UNDERHILL LN
REAPER CI
CANNONBURY LN
PACKET DR
HAWKS CI
STONE POST WY
SLEETWING CI
SILVER ST
LOW BEACH RD
Legend
Flood Hazard (old)
Flood Zones (New)
FLD_ZONE
0.2 % Annual Flood Hazard
A
AE
VE
X

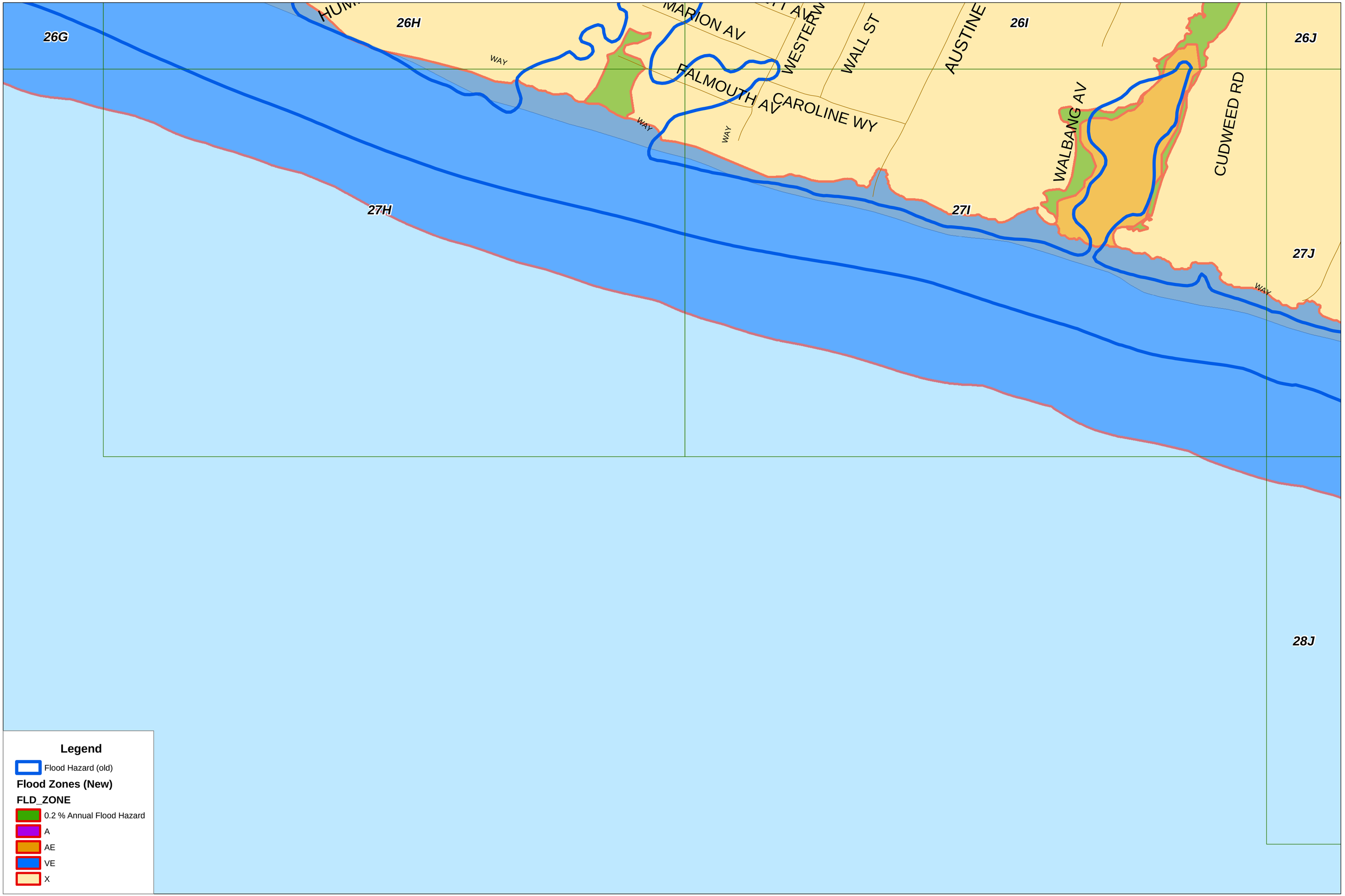
26G
26H
26I
26J
27H
27I
27J
28J
HUM
WAY
MARION AV
WESTERW
WALL ST
AUSTINE
FALMOUTH AV
CAROLINE WY
WALBANG AV
CUDWEED RD
Legend
Flood Hazard (old)
Flood Zones (New)
FLD_ZONE
0.2 % Annual Flood Hazard
A
AE
VE
X

26I
26J
26K
26L
27I
27J
27K
27L
28J
28K
28L
29L
CUDWEED RD
PROPRIETORS WY
MIOXES POND RD
W MIACOMET RD
WAY
Legend
Flood Hazard (old)
Flood Zones (New)
FLD_ZONE
0.2 % Annual Flood Hazard
A
AE
VE
X

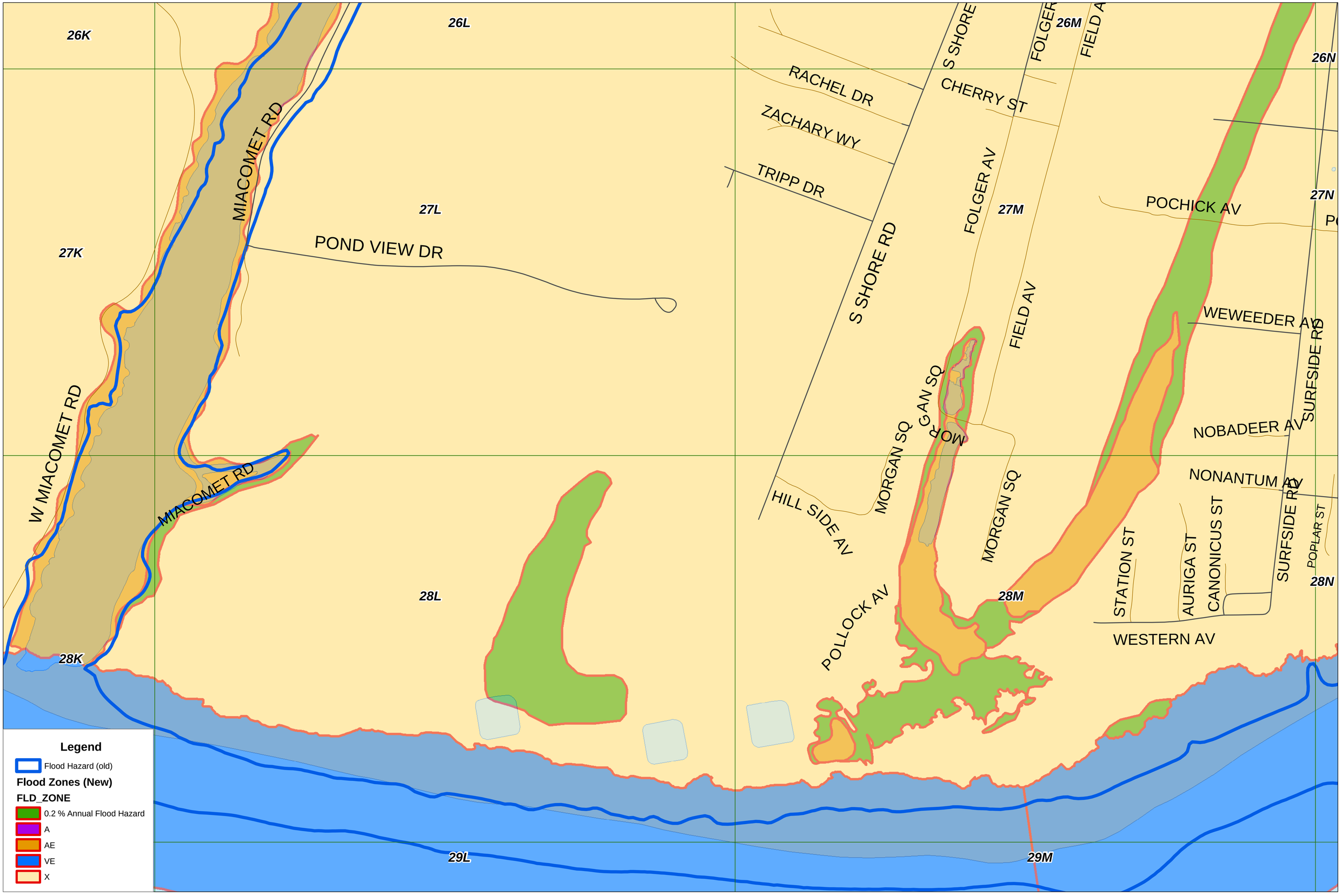
26K
26L
26M
26N
27K
27L
27M
27N
28K
28L
28M
28N
29L
29M
MIACOMET RD
W MIACOMET RD
MIACOMET RD
POND VIEW DR
RACHEL DR
ZACHARY WY
TRIPP DR
S SHORE RD
CHERRY ST
FOLGER AV
FIELD AV
POCHICK AV
WEWEEDER AV
SURFSIDE RD
NOBADEER AV
NONANTUM AV
MORGAN SQ
HILL SIDE AV
POLLOCK AV
STATION ST
AURIGA ST
CANONICUS ST
POPLAR ST
WESTERN AV
Legend
Flood Hazard (old)
Flood Zones (New)
FLD_ZONE
0.2 % Annual Flood Hazard
A
AE
VE
X

26M
26N
26O
26P
27M
27N
27O
27P
28M
28N
28O
28P
MEQUASH AV
NAUSHON WY
PEQUOT ST
WHITE ST
BOULEVARDE
LOVERS LN
OKORWAW AV
MONOHANSETT RD
MASAQUET AV
OCHICK AV
POCHICK AV
PLUM ST
WOODBINE ST
HOLLY ST
WEWEEDER AV
SURFSIDE RD
NOBADEER AV
NONANTUM AV
UNCATENA ST
MYLES STANDISH ST
DUNHAM ST
LOVERS LANE
CLIFFORD ST
HAWTHORNE ST
IRVING ST
VERNON ST
WAVERLY ST
ADAMS ST
AURIGA ST
CANONICUS ST
POPLAR ST
ERN AV
Legend
Flood Hazard (old)
Flood Zones (New)
FLD_ZONE
0.2 % Annual Flood Hazard
A
AE
VE
X

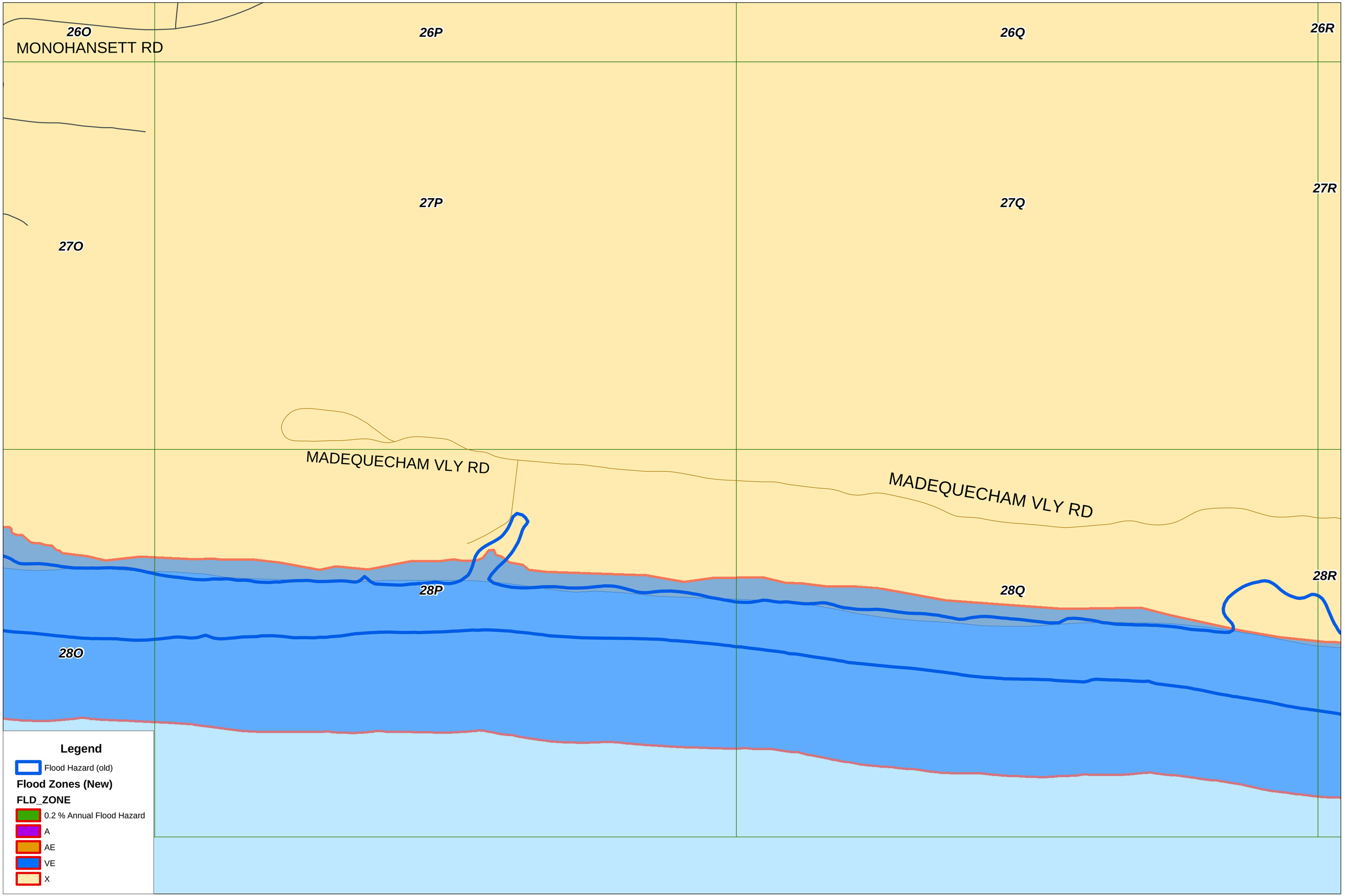
26O
MONOHANSETT RD
26P
26Q
26R
27O
27P
27Q
27R
MADEQUECHAM VLY RD
MADEQUECHAM VLY RD
28O
28P
28Q
28R
Legend
Flood Hazard (old)
Flood Zones (New)
FLD_ZONE
0.2 % Annual Flood Hazard
A
AE
VE
X

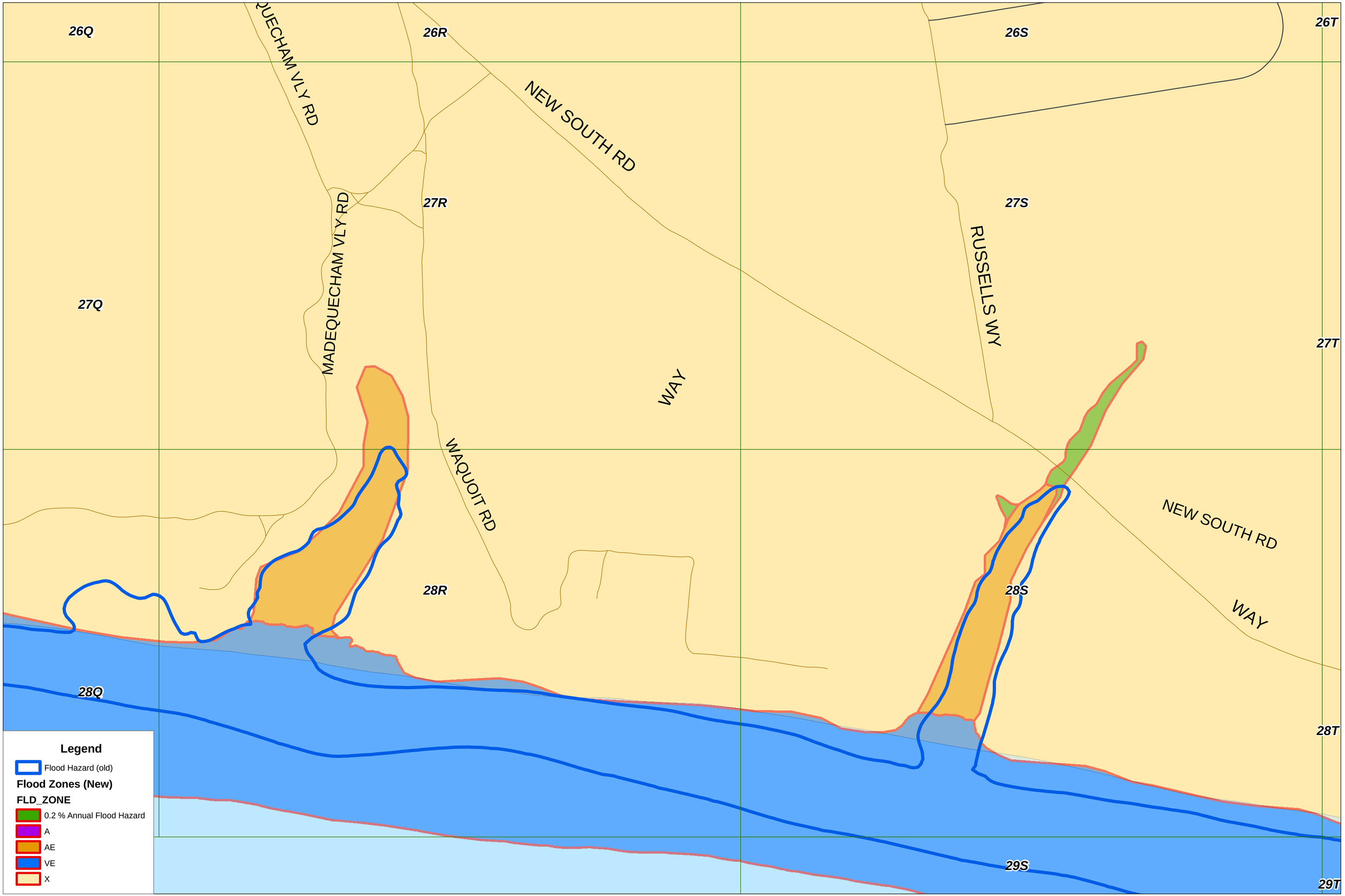
26Q
26R
26S
26T
27Q
27R
27S
27T
28Q
28R
28S
28T
29S
29T
QUECHAM VLY RD
MADEQUECHAM VLY RD
NEW SOUTH RD
WAY
WAQUOIT RD
RUSSELLS WY
NEW SOUTH RD
WAY
Legend
Flood Hazard (old)
Flood Zones (New)
FLD_ZONE
0.2 % Annual Flood Hazard
A
AE
VE
X

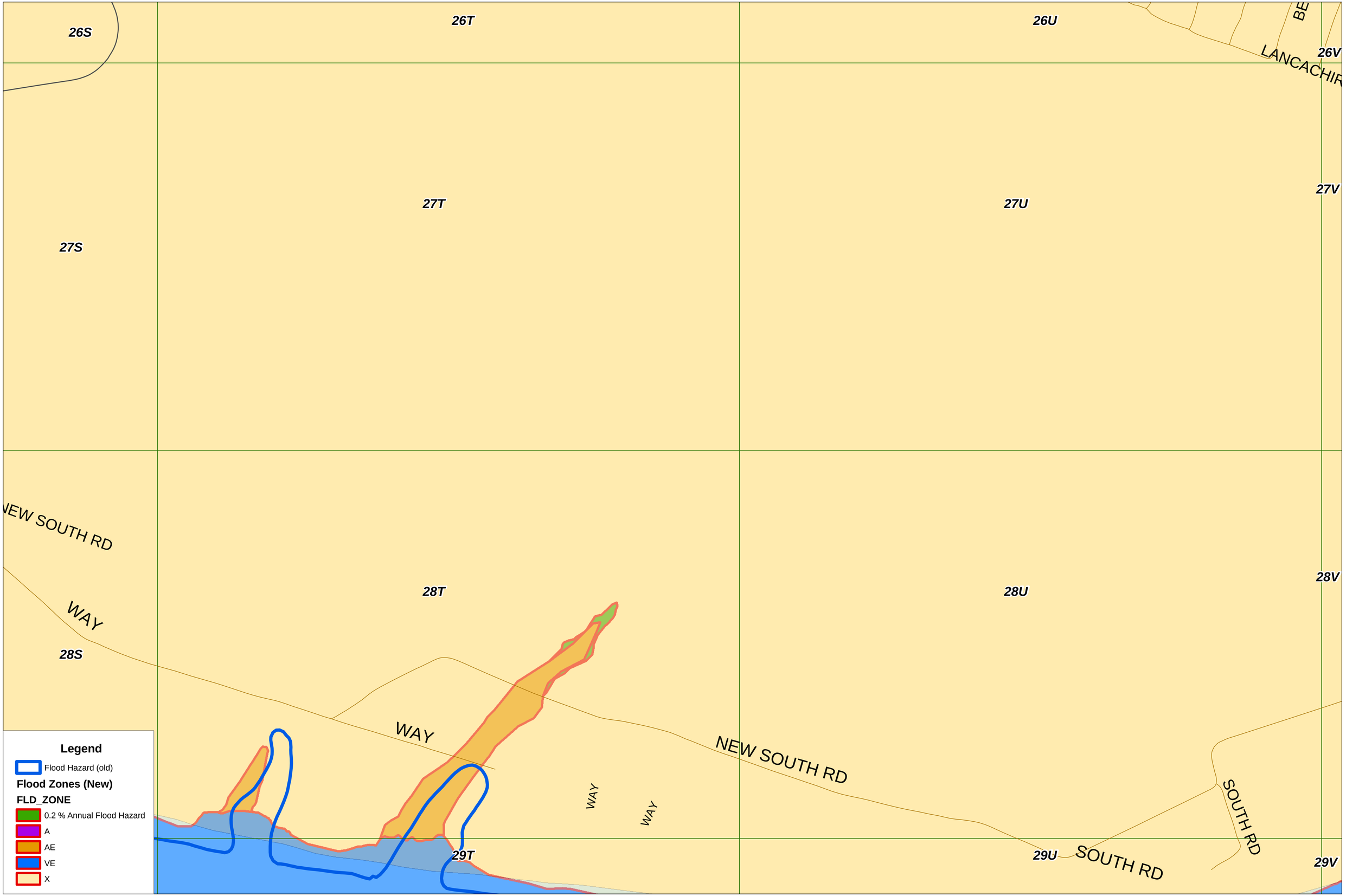
26S
26T
26U
26V
LANCACHIR
27S
27T
27U
27V
NEW SOUTH RD
WAY
28S
28T
28U
28V
WAY
NEW SOUTH RD
WAY
WAY
29T
29U
SOUTH RD
SOUTH RD
29V
Legend
Flood Hazard (old)
Flood Zones (New)
FLD_ZONE
0.2 % Annual Flood Hazard
A
AE
VE
X

26U
26V
26W
26X
27U
27V
27W
27X
28U
28V
28W
28X
29V
LANCACHIRE AV
TOM NEVERS RD
PARSON LN
JUCK HOLLOW RD
JONATHAN WY
OLD TOM NEVERS RD
SANDSBURY RD
SURREY RD
HOLLISTER RD
WANOMA WY
ELLIOTS WY
HAMPSHIRE RD
MAYHEW RD
NICHOLS RD
SUSSEX RD
CHESHIRE RD
SURREY AV
SUSSEX RD?
BOSWORTH RD
LYFORD RD
DORSET RD
COFFIN RD
MARCUS WY
WRIGHTS LANDING
VAN FLEET CI
TOM NEVERS RD
Legend
Flood Hazard (old)
Flood Zones (New)
FLD_ZONE
0.2 % Annual Flood Hazard
A
AE
VE
X

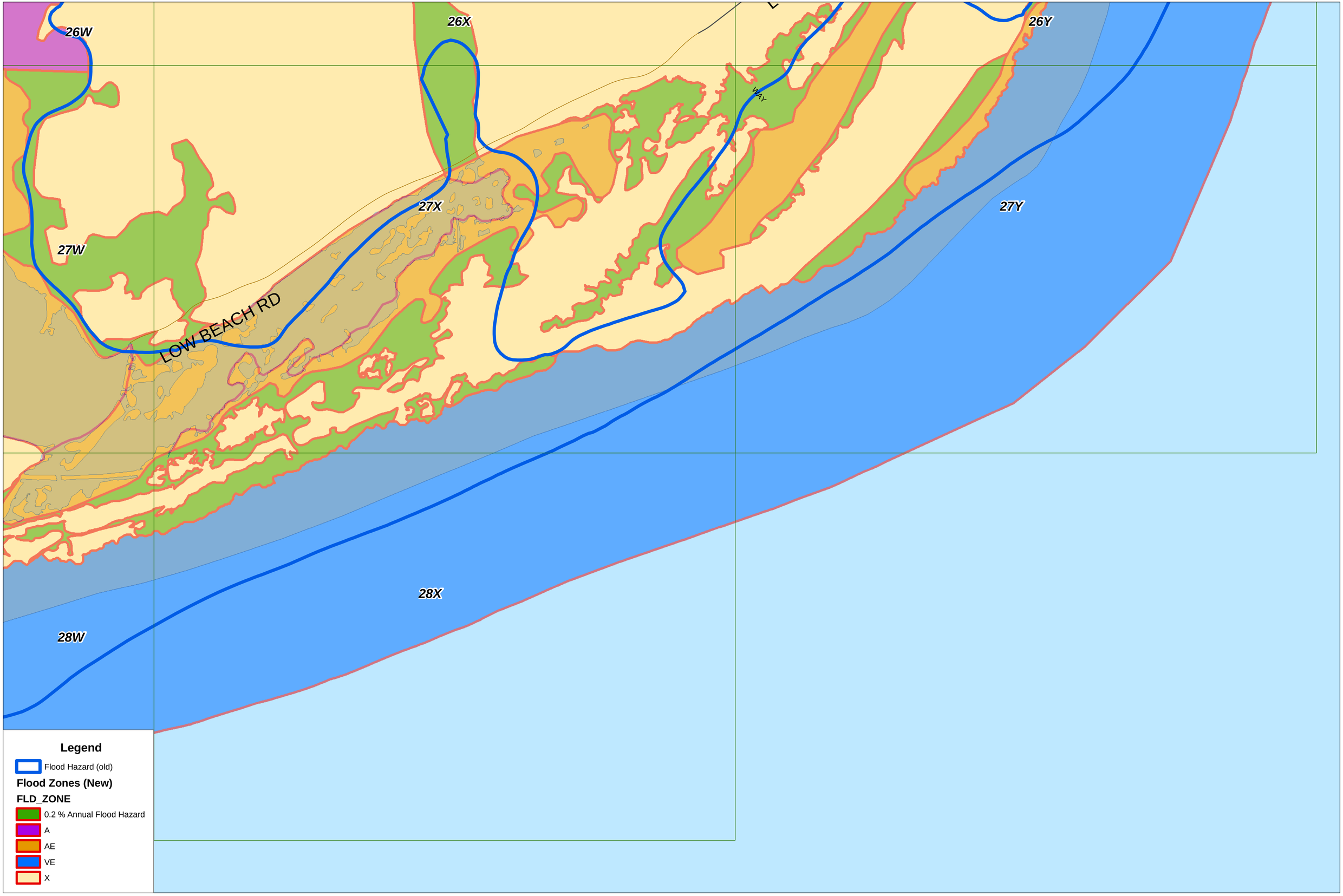
26W
26X
26Y
27W
27X
27Y
28W
28X
LOW BEACH RD
Legend
Flood Hazard (old)
Flood Zones (New)
FLD_ZONE
0.2 % Annual Flood Hazard
A
AE
VE
X

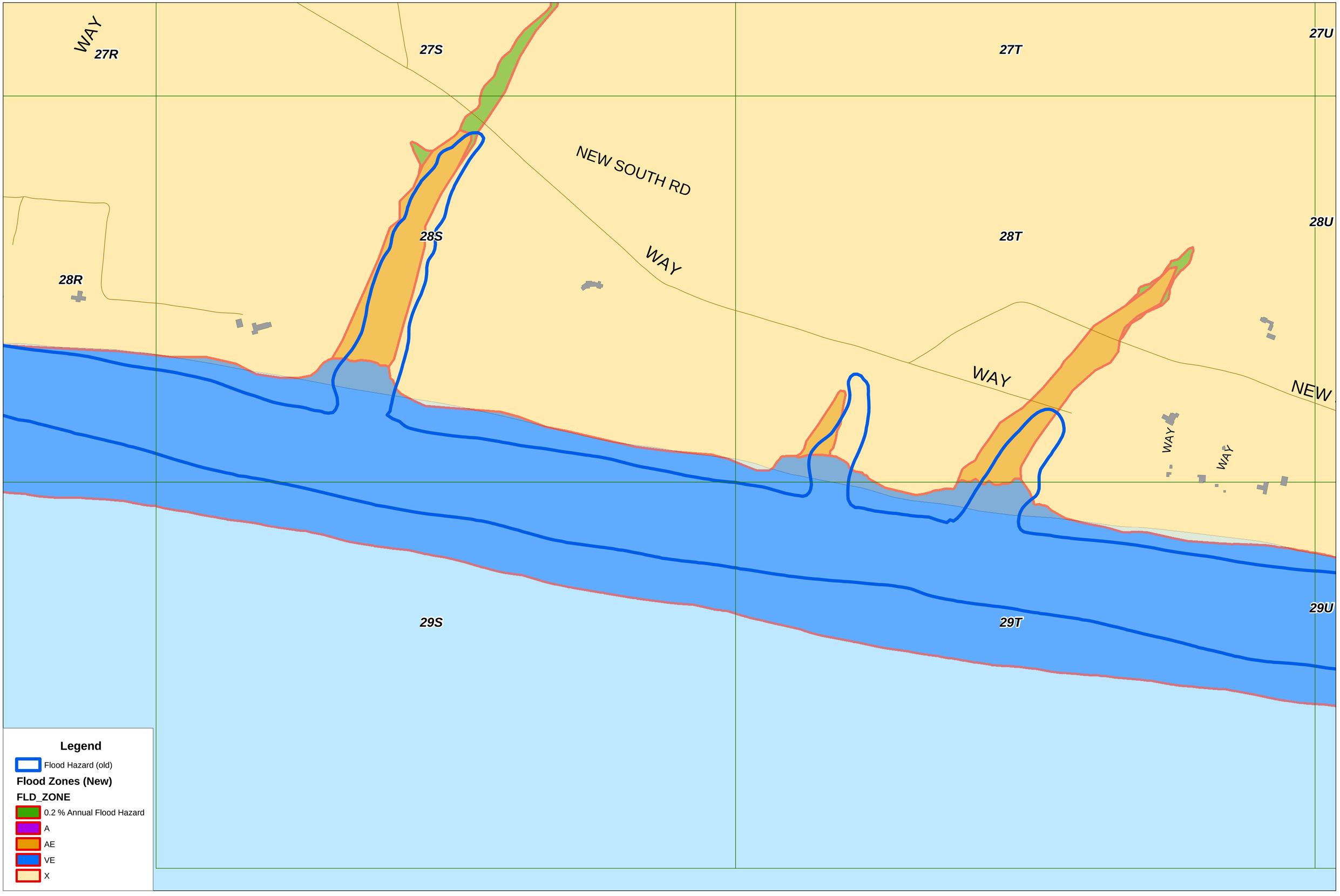
WAY
27R
27S
27T
27U
NEW SOUTH RD
28S
28T
28U
28R
WAY
WAY
NEW
WAY
WAY
29S
29T
29U
Legend
Flood Hazard (old)
Flood Zones (New)
FLD_ZONE
0.2 % Annual Flood Hazard
A
AE
VE
X

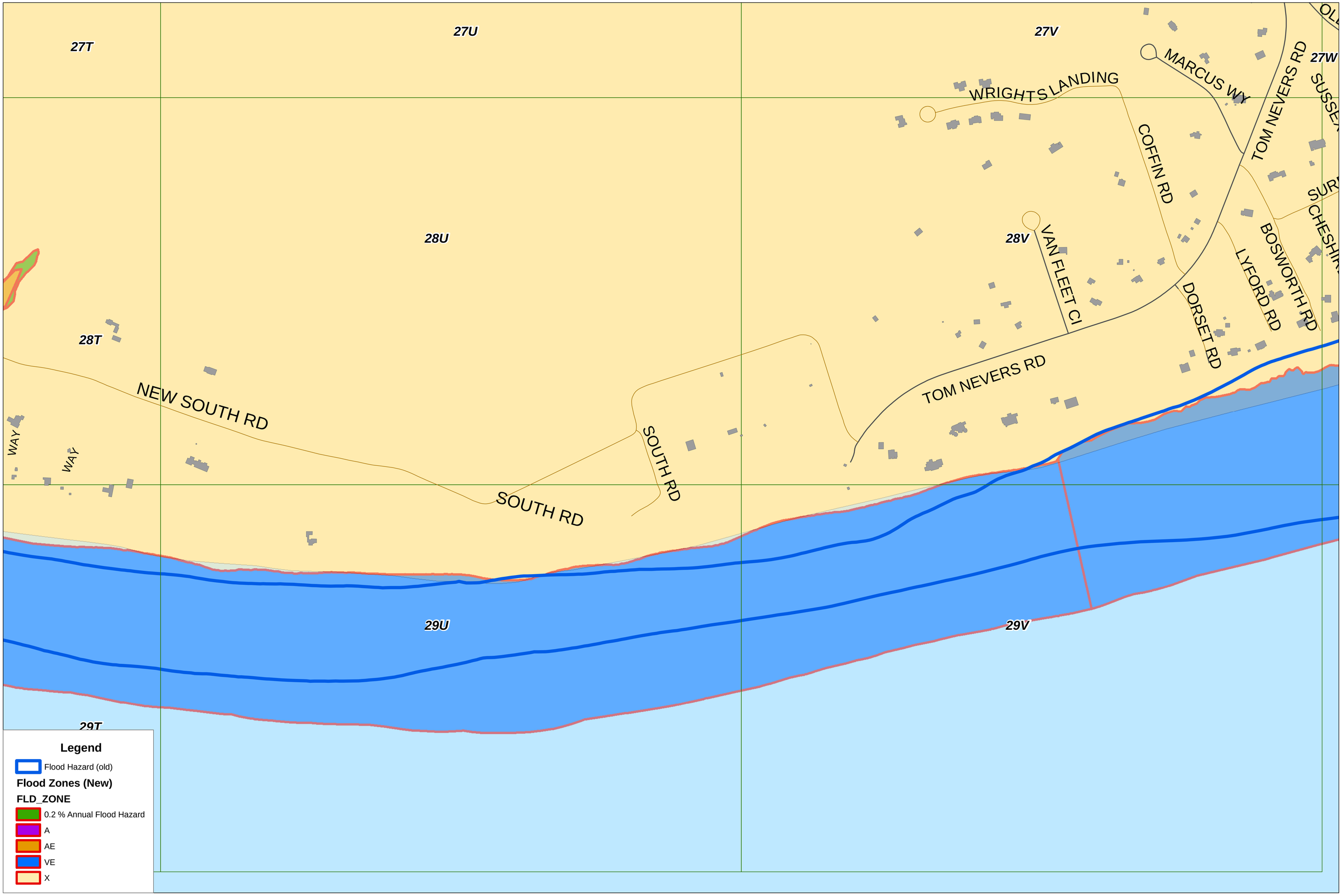
27T
27U
27V
27W
28T
28U
28V
29T
29U
29V
WRIGHTS LANDING
MARCUS WY
TOM NEVERS RD
COFFIN RD
VAN FLEET CI
DORSET RD
LYFORD RD
BOSWORTH RD
SUSSEX
CHESHIRE
NEW SOUTH RD
SOUTH RD
SOUTH RD
WAY
WAY
Legend
Flood Hazard (old)
Flood Zones (New)
FLD_ZONE
0.2 % Annual Flood Hazard
A
AE
VE
X

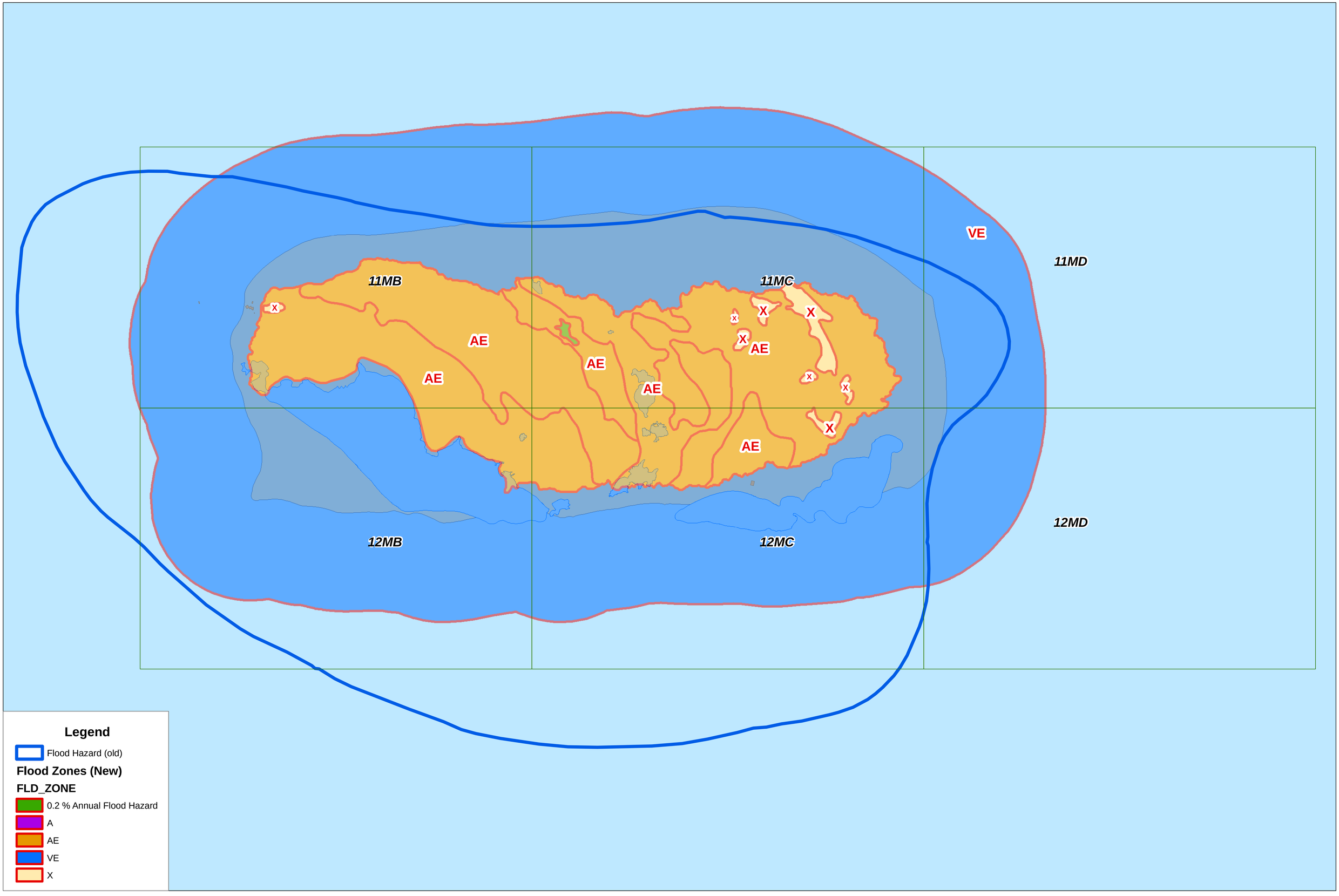
11MB
11MC
11MD
12MB
12MC
12MD
VE
AE
AE
AE
AE
AE
X
X
X
X
X
X
X
X
Legend
Flood Hazard (old)
Flood Zones (New)
FLD_ZONE
0.2 % Annual Flood Hazard
A
AE
VE
X

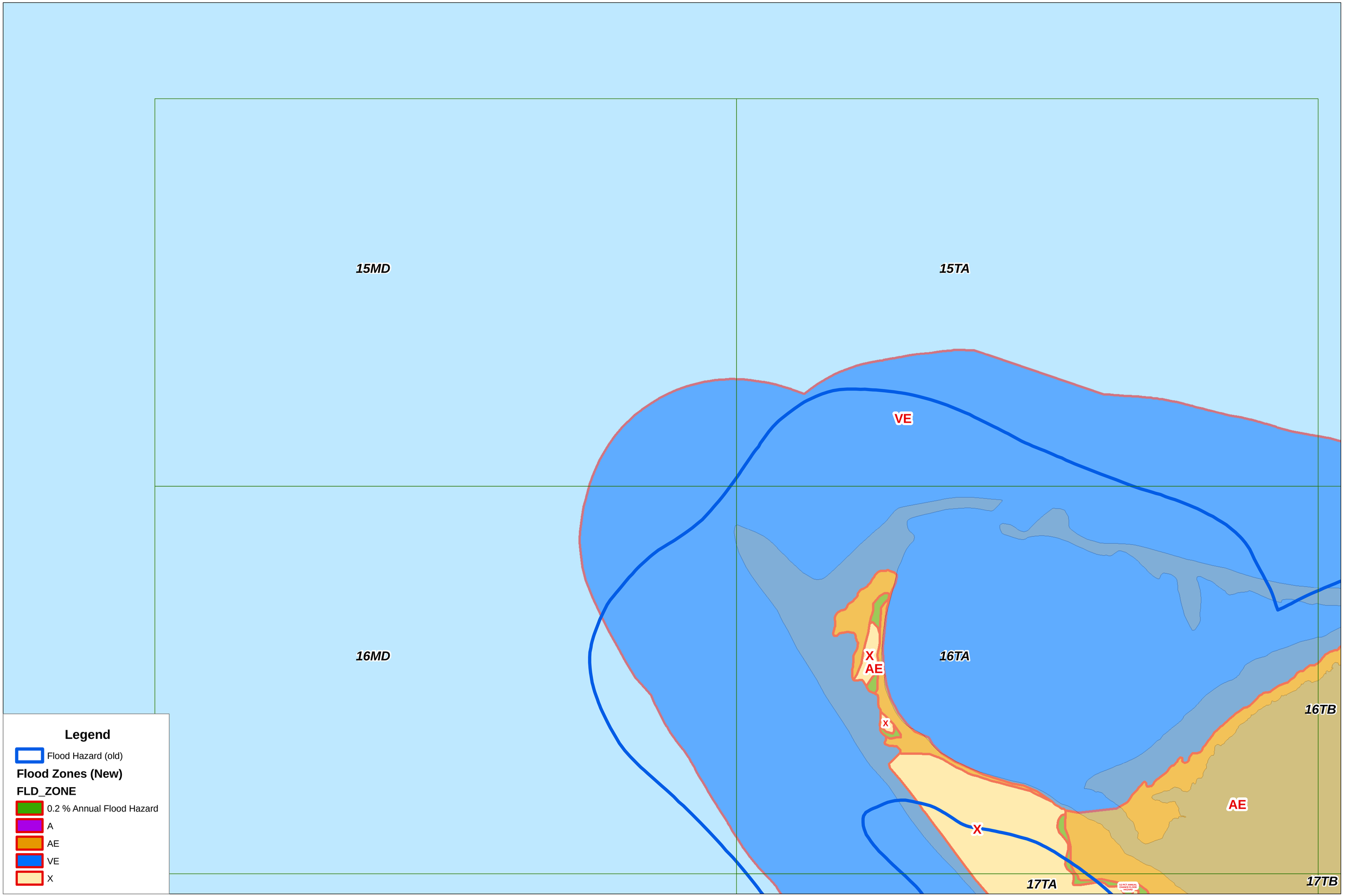
15MD
15TA
VE
16MD
16TA
X
AE
X
16TB
AE
X
17TA
17TB
Legend
Flood Hazard (old)
Flood Zones (New)
FLD_ZONE
0.2 % Annual Flood Hazard
A
AE
VE
X

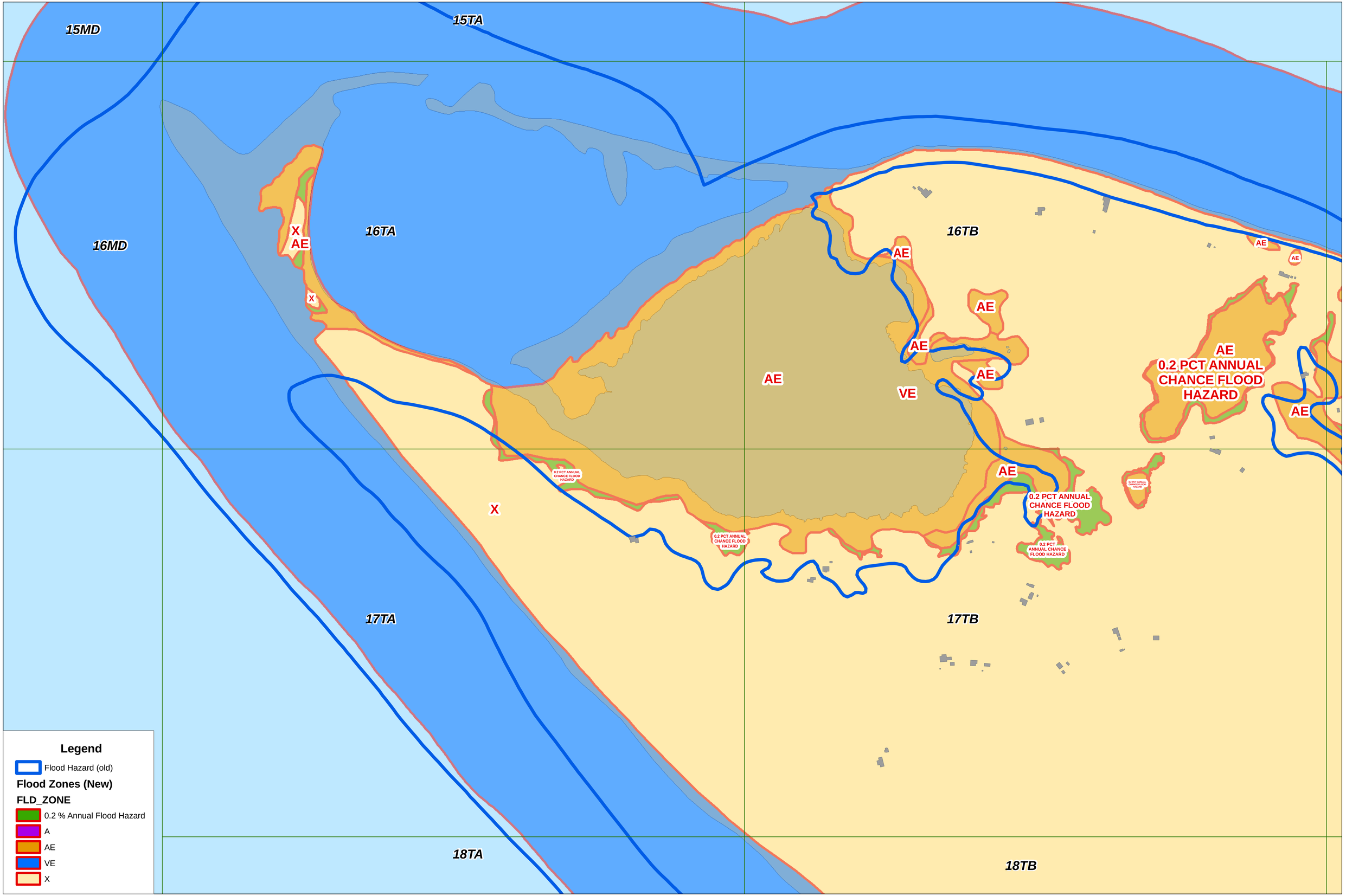
15MD
15TA
16MD
16TA
16TB
17TA
17TB
18TA
18TB
X
AE
VE
0.2 PCT ANNUAL CHANCE FLOOD HAZARD
Legend
Flood Hazard (old)
Flood Zones (New)
FLD_ZONE
0.2 % Annual Flood Hazard
A
AE
VE
X

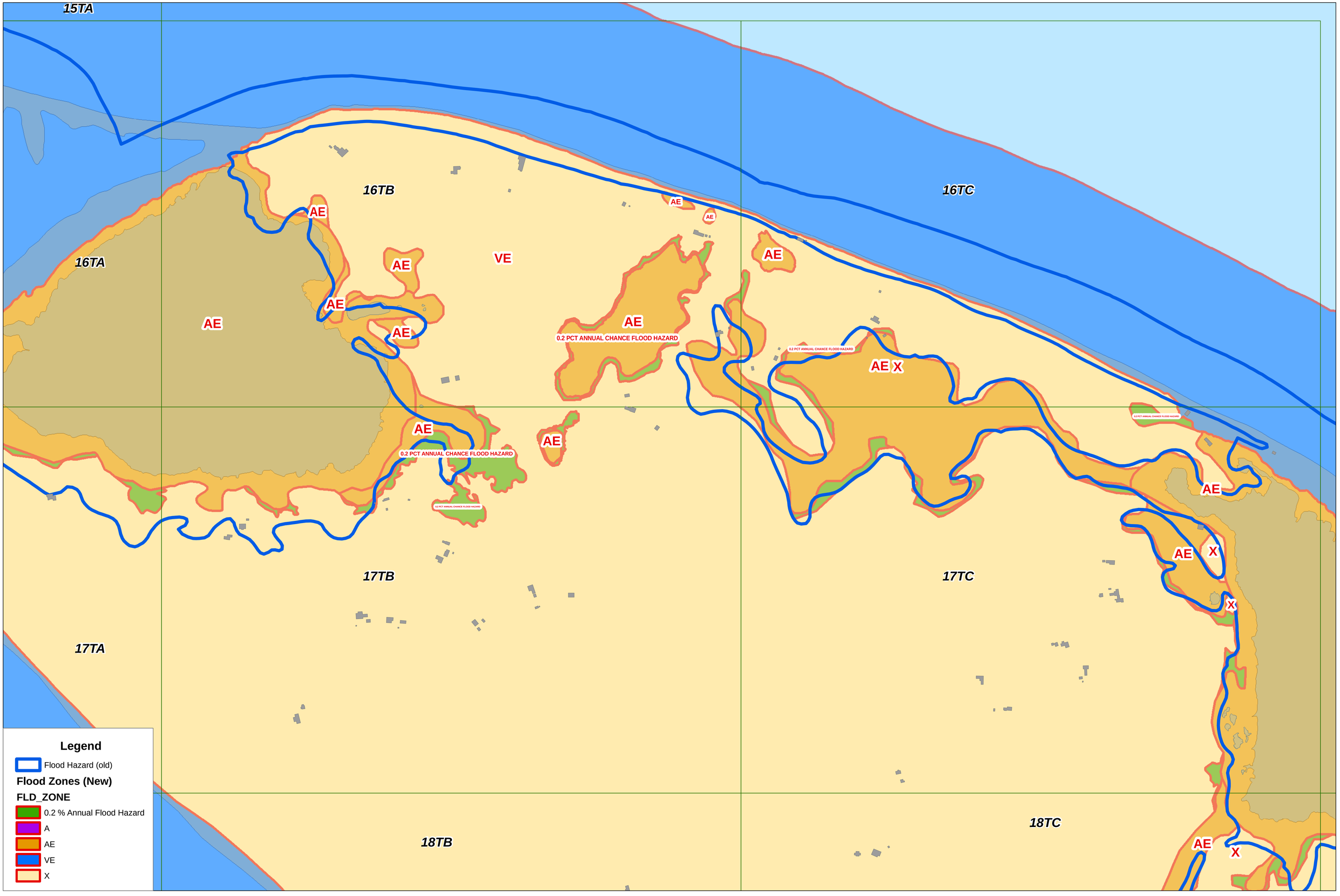
15TA
16TB
16TC
16TA
17TB
17TC
17TA
18TB
18TC
AE
VE
X
0.2 PCT ANNUAL CHANCE FLOOD HAZARD
Legend
Flood Hazard (old)
Flood Zones (New)
FLD_ZONE
0.2 % Annual Flood Hazard
A
AE
VE
X

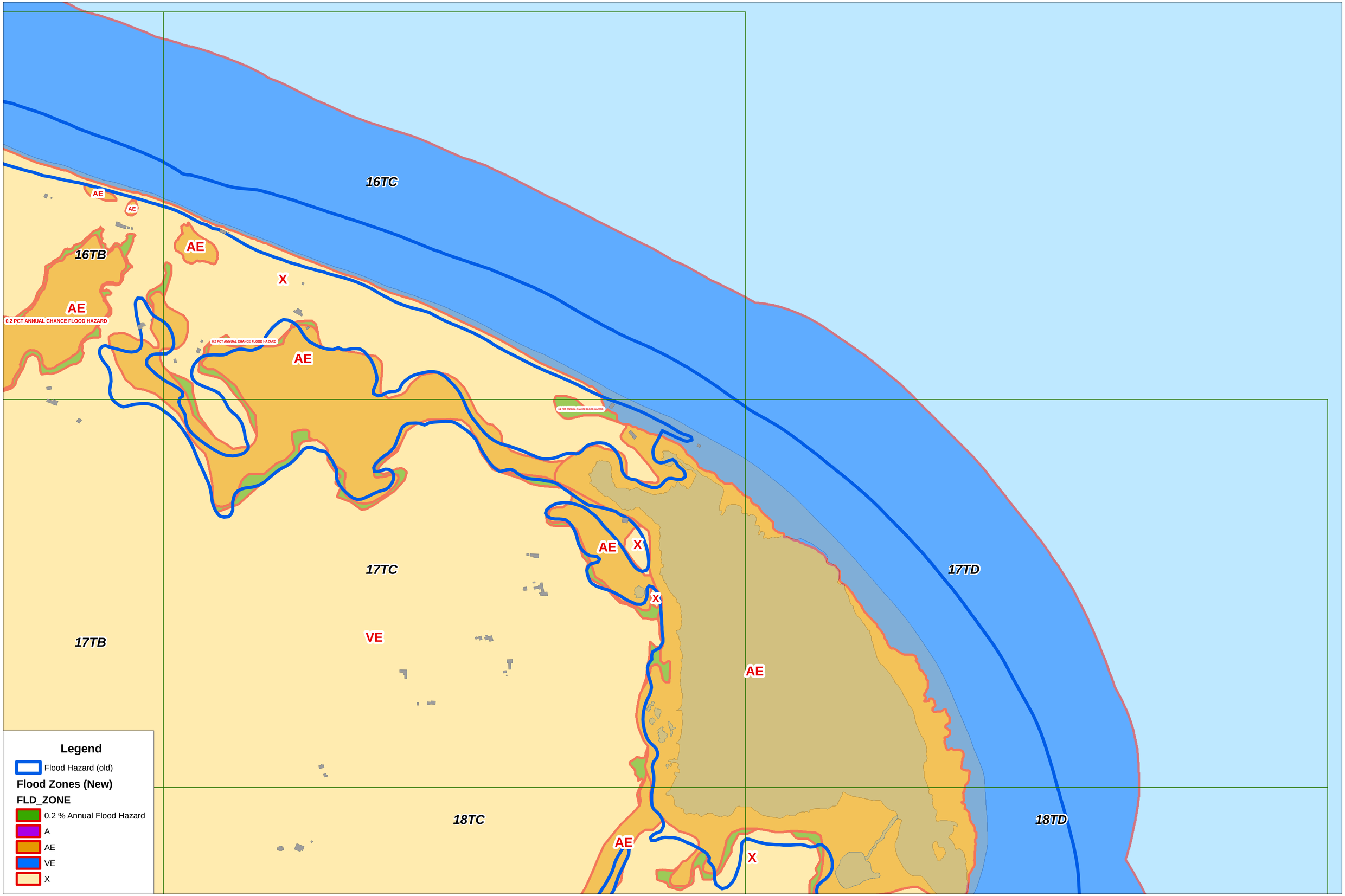
16TC
AE
AE
16TB
AE
X
AE
0.2 PCT ANNUAL CHANCE FLOOD HAZARD
0.2 PCT ANNUAL CHANCE FLOOD HAZARD
AE
0.2 PCT ANNUAL CHANCE FLOOD HAZARD
AE
X
17TC
X
17TD
17TB
VE
AE
Legend
Flood Hazard (old)
Flood Zones (New)
FLD_ZONE
0.2 % Annual Flood Hazard
A
AE
VE
X
18TC
18TD
AE
X

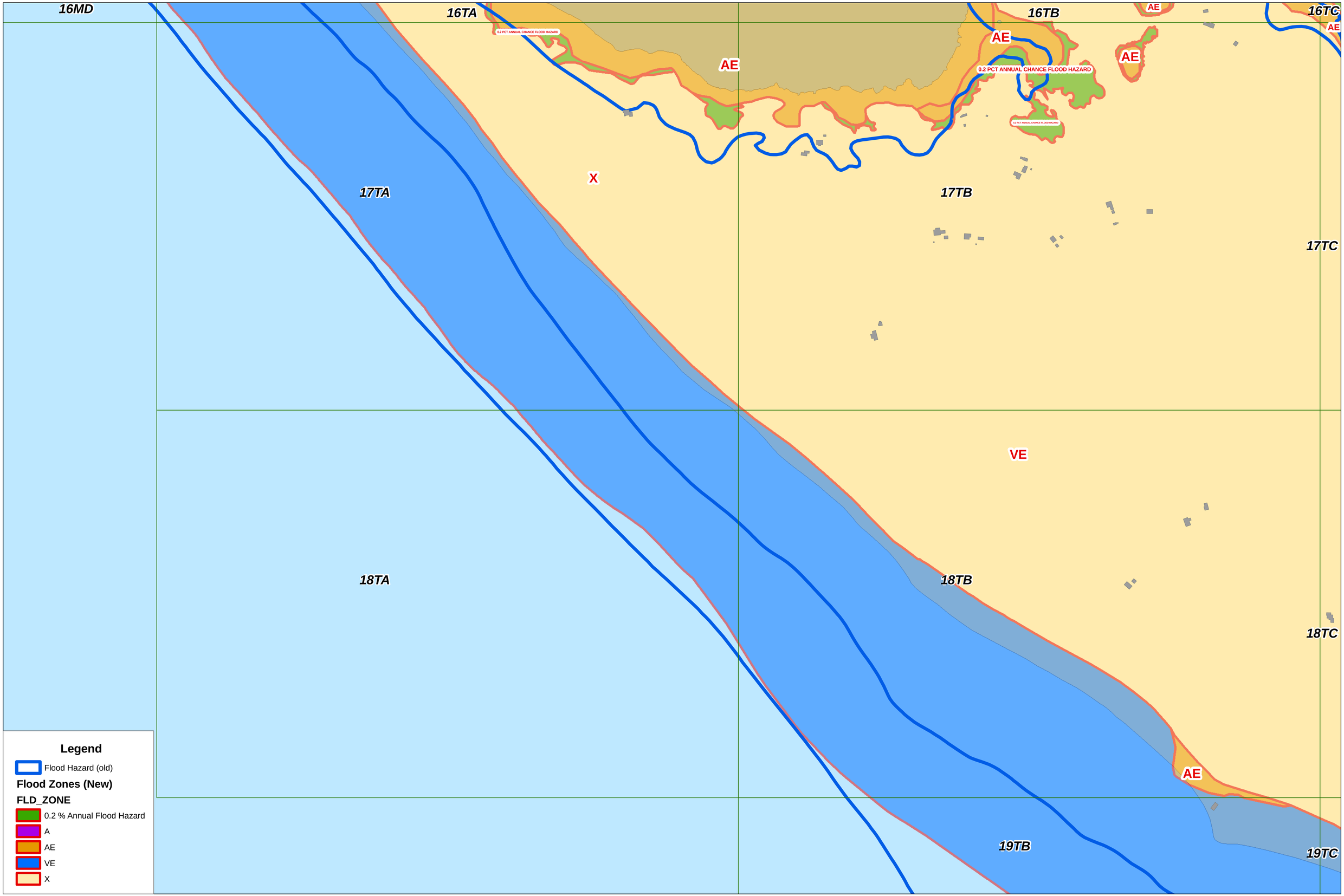
16MD
16TA
16TB
16TC
17TA
17TB
17TC
18TA
18TB
18TC
19TB
19TC
AE
X
VE
0.2 PCT ANNUAL CHANCE FLOOD HAZARD
Legend
Flood Hazard (old)
Flood Zones (New)
FLD_ZONE
0.2 % Annual Flood Hazard
A
AE
VE
X

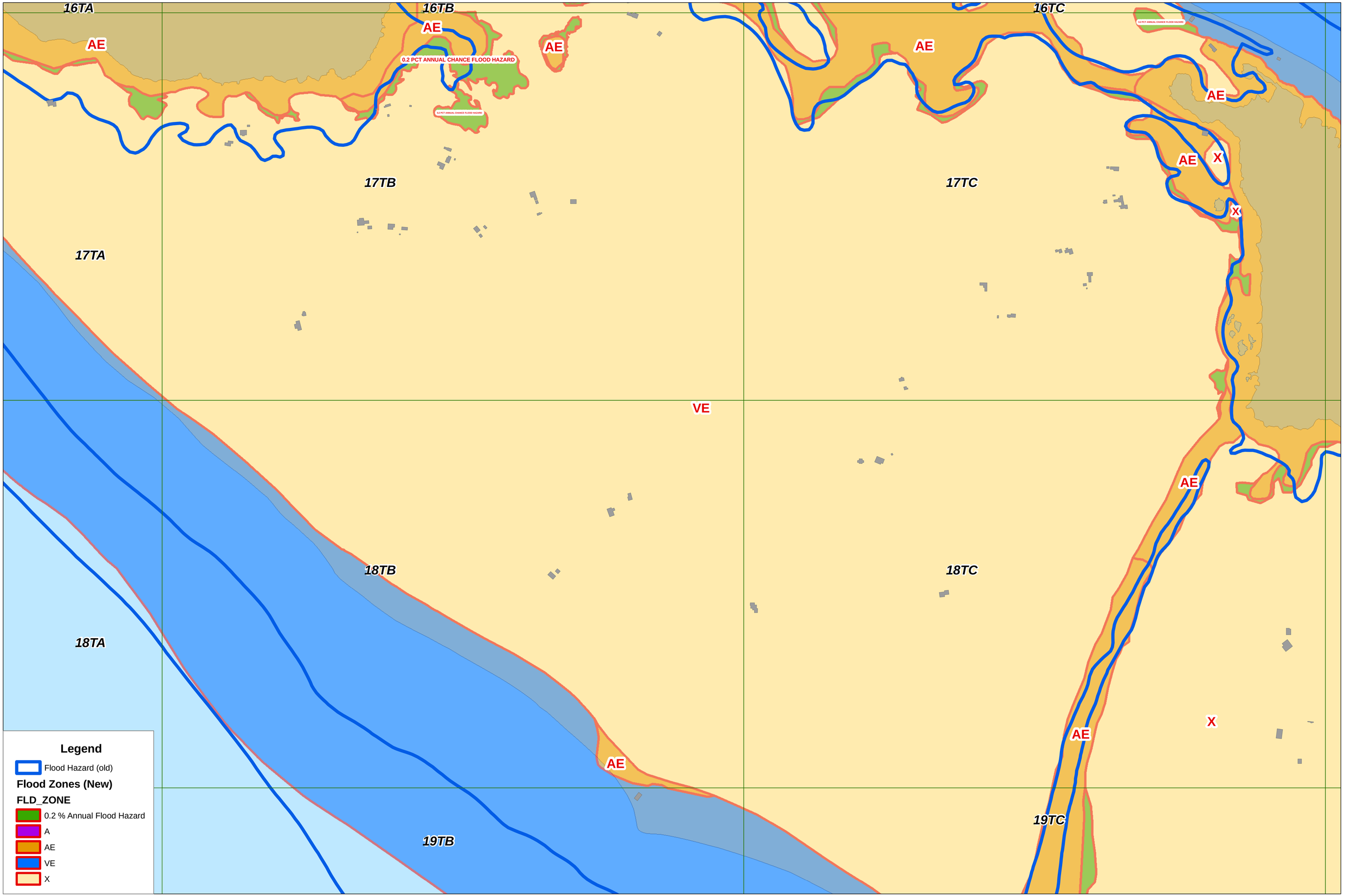
16TA
16TB
16TC
AE
AE
AE
0.2 PCT ANNUAL CHANCE FLOOD HAZARD
0.2 PCT ANNUAL CHANCE FLOOD HAZARD
0.2 PCT ANNUAL CHANCE FLOOD HAZARD
AE
AE
AE
X
X
17TB
17TC
17TA
VE
AE
18TB
18TC
18TA
X
AE
AE
19TB
19TC
Legend
Flood Hazard (old)
Flood Zones (New)
FLD_ZONE
0.2 % Annual Flood Hazard
A
AE
VE
X

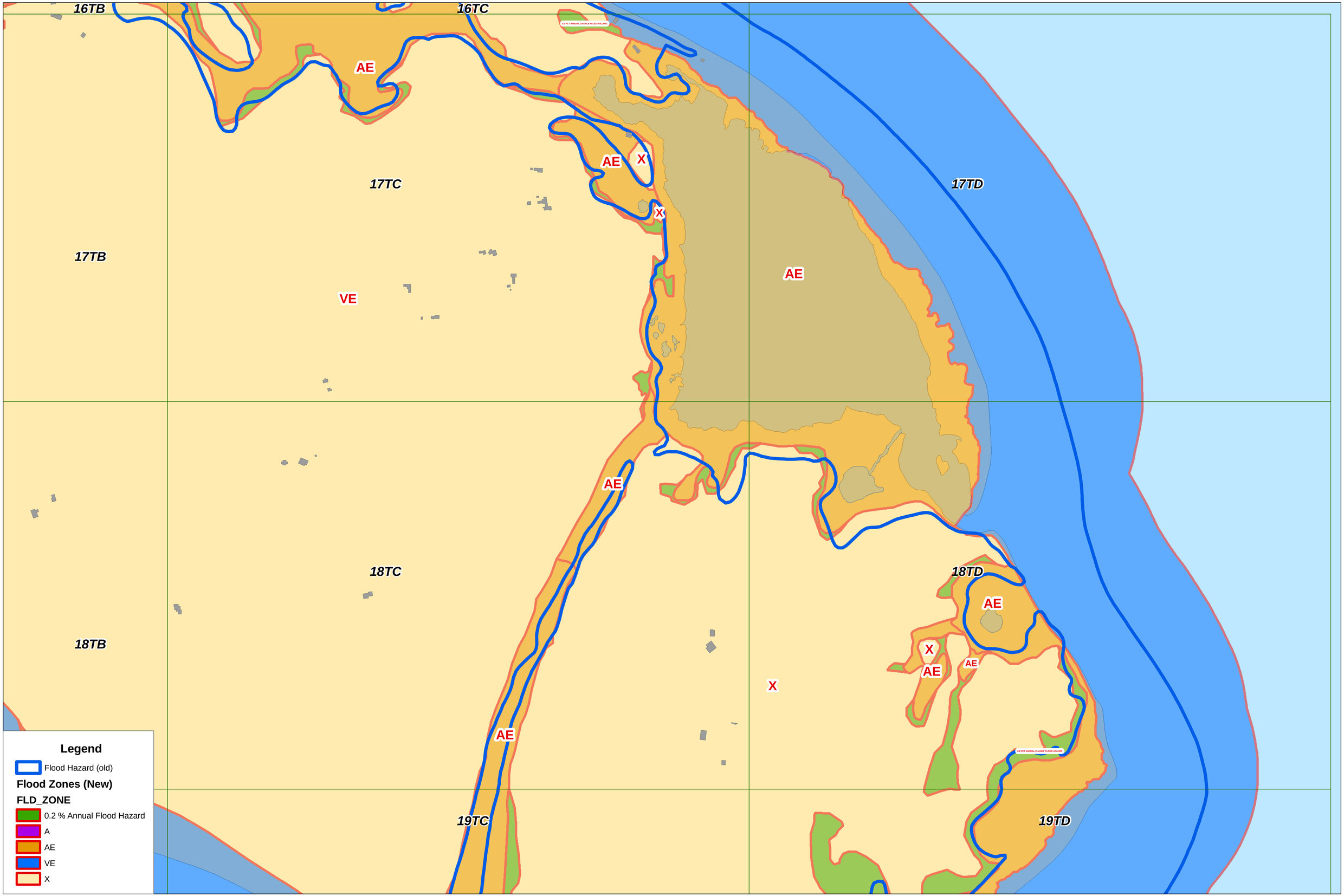
16TB
16TC
17TB
17TC
17TD
18TB
18TC
18TD
19TC
19TD
AE
X
VE
Legend
Flood Hazard (old)
Flood Zones (New)
FLD_ZONE
0.2 % Annual Flood Hazard
A
AE
VE
X

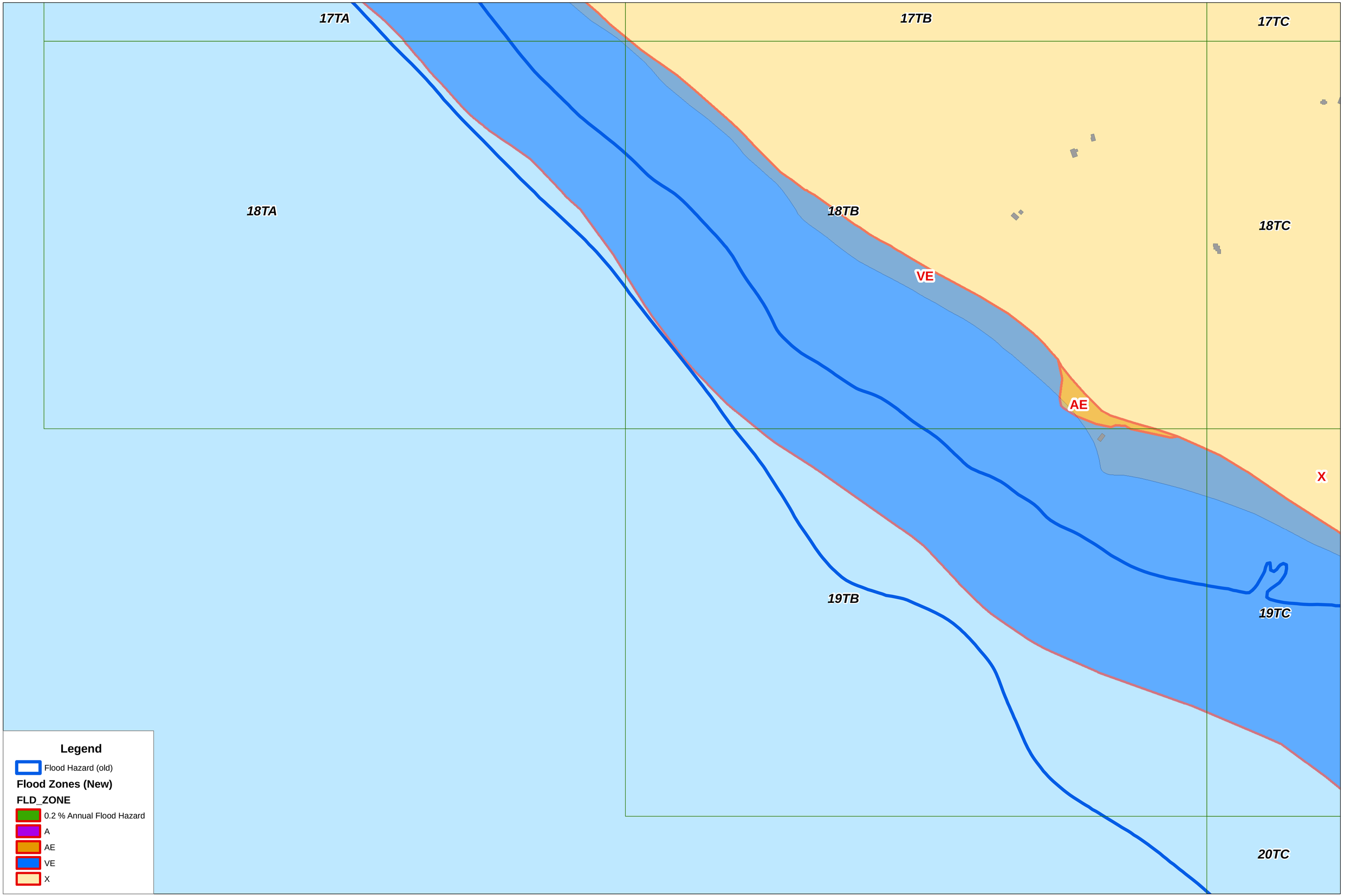
17TA
17TB
17TC
18TA
18TB
18TC
VE
AE
X
19TB
19TC
20TC
Legend
Flood Hazard (old)
Flood Zones (New)
FLD_ZONE
0.2 % Annual Flood Hazard
A
AE
VE
X

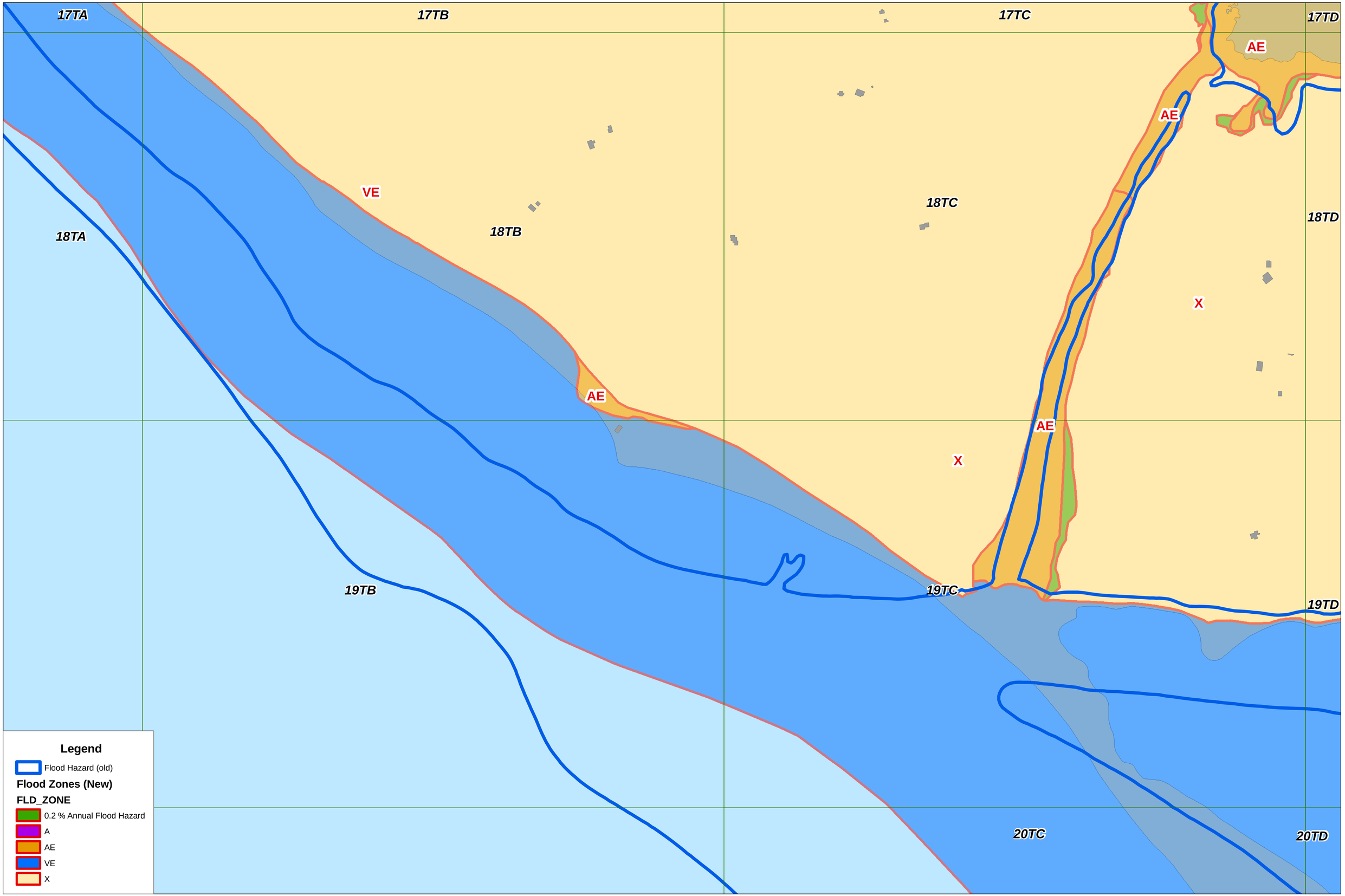
17TA
17TB
17TC
17TD
18TA
18TB
18TC
18TD
19TB
19TC
19TD
20TC
20TD
VE
AE
AE
AE
X
X
Legend
Flood Hazard (old)
Flood Zones (New)
FLD_ZONE
0.2 % Annual Flood Hazard
A
AE
VE
X

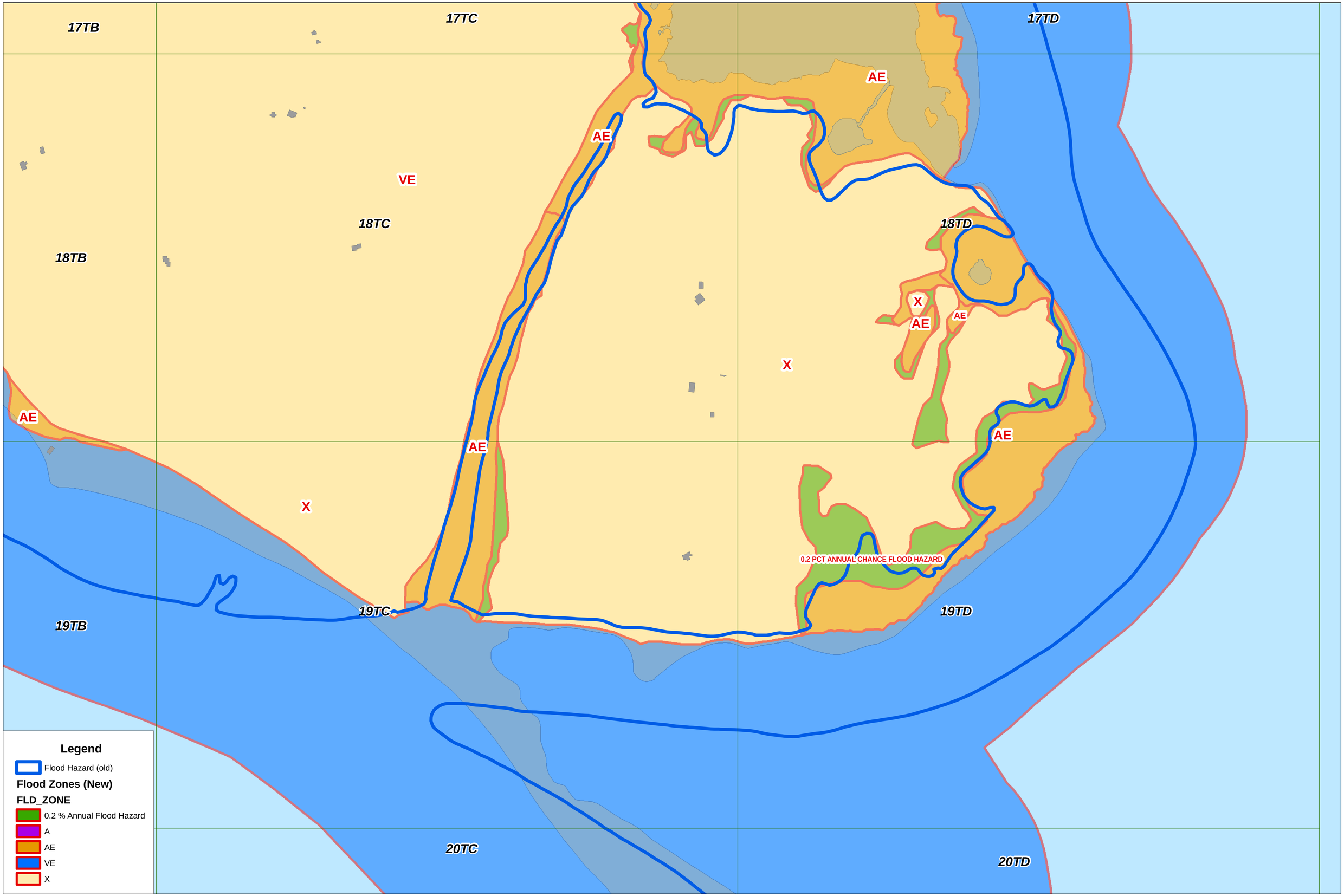
17TB
17TC
17TD
18TB
18TC
18TD
19TB
19TC
19TD
20TC
20TD
VE
AE
X
0.2 PCT ANNUAL CHANCE FLOOD HAZARD
Legend
Flood Hazard (old)
Flood Zones (New)
FLD_ZONE
0.2 % Annual Flood Hazard
A
AE
VE
X

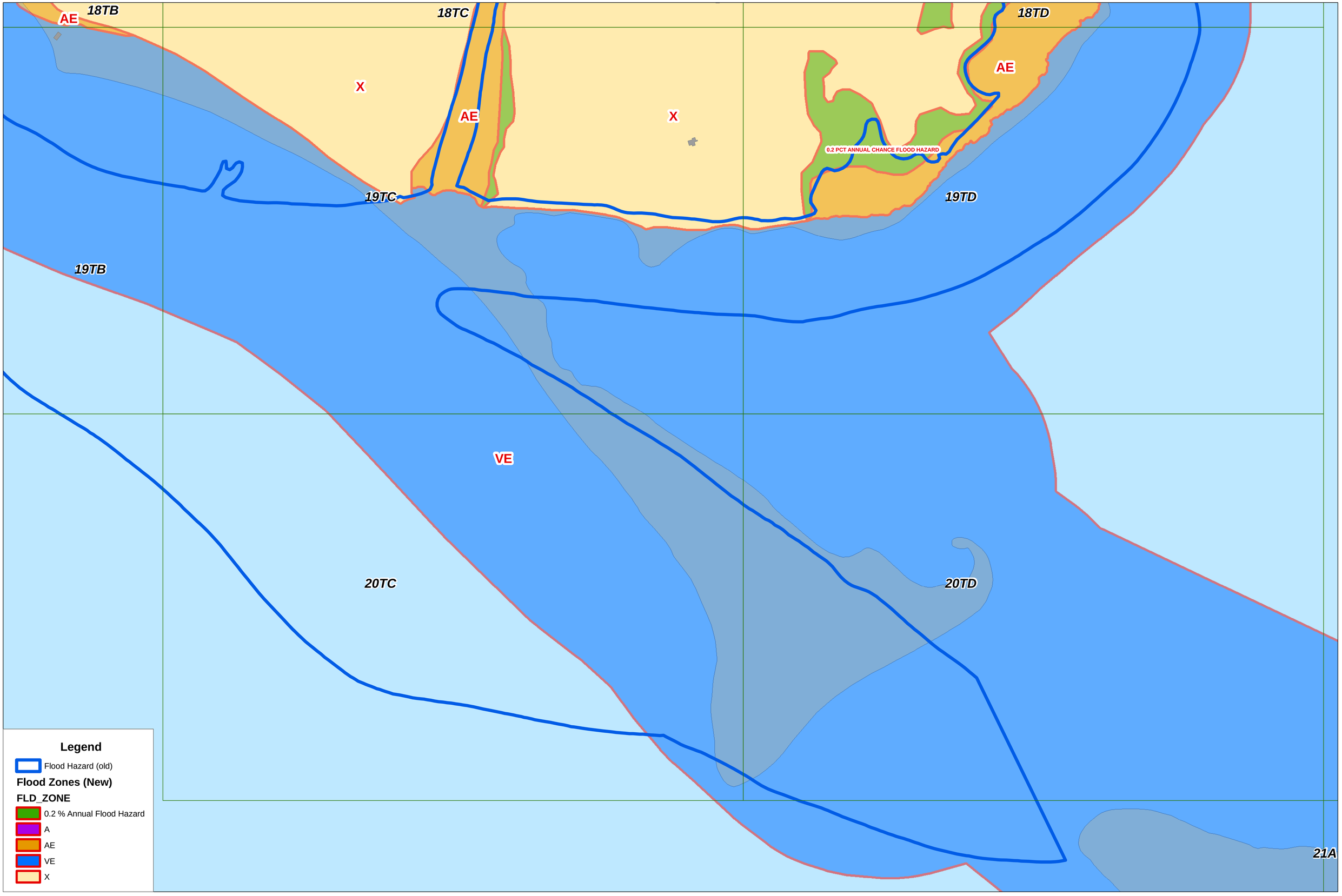
18TB
AE
18TC
X
AE
X
18TD
AE
0.2 PCT ANNUAL CHANCE FLOOD HAZARD
19TC
19TD
19TB
VE
20TC
20TD
21A
Legend
Flood Hazard (old)
Flood Zones (New)
FLD_ZONE
0.2 % Annual Flood Hazard
A
AE
VE
X