



2 19 Derrymore View 1



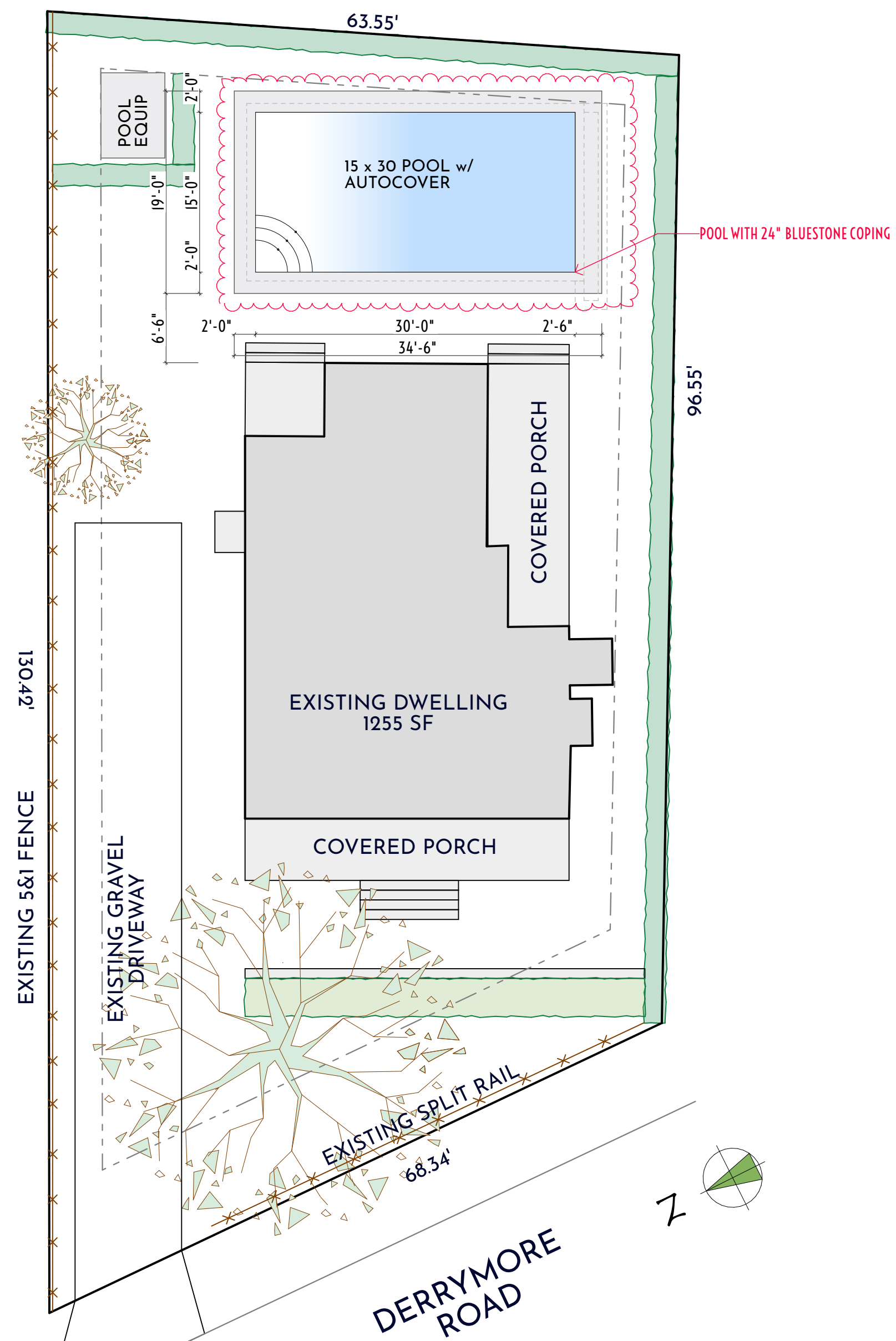
3 19 Derrymore view 2



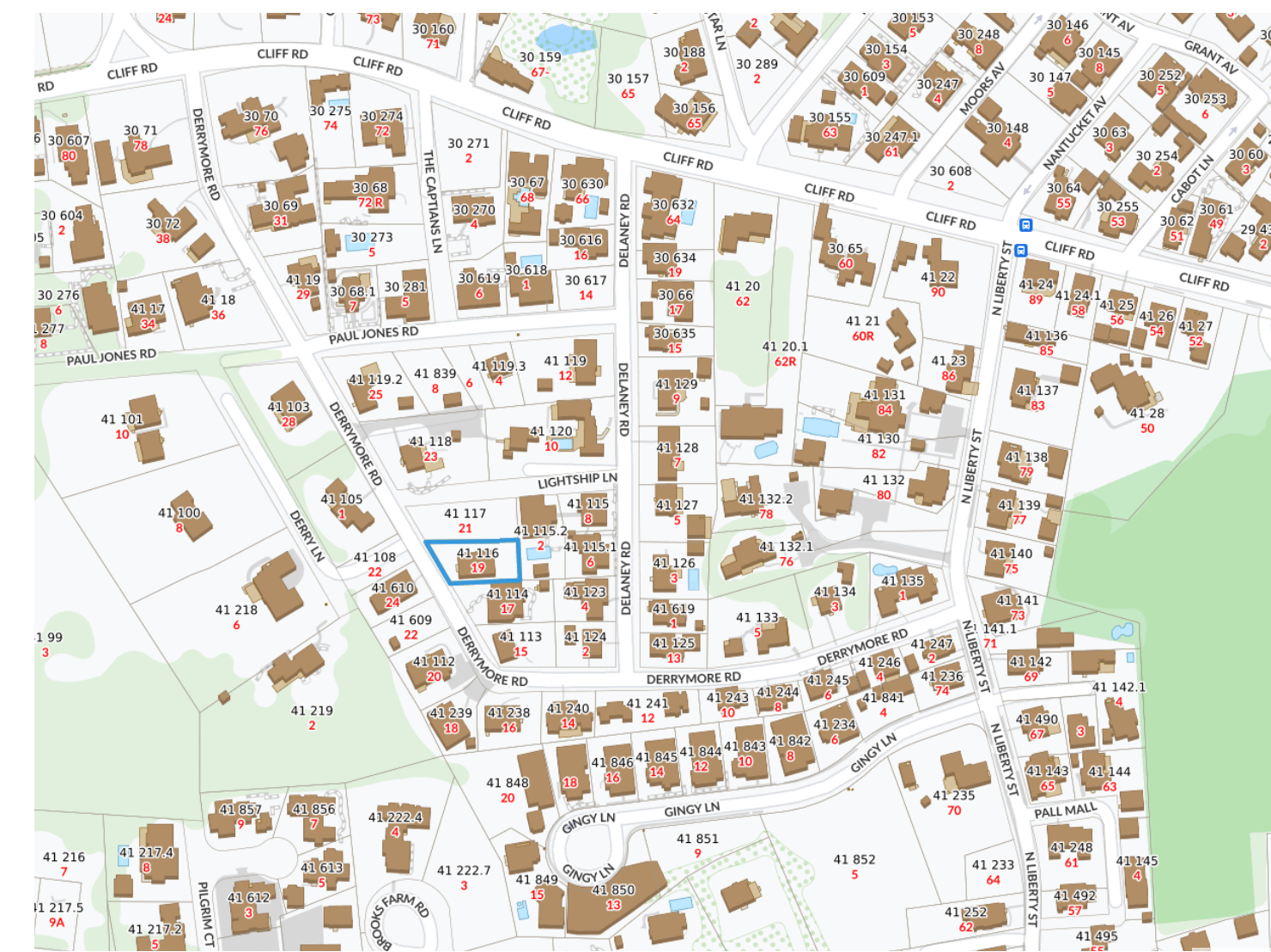
4 19 Derrymore View 3



5 19 Derrymore View 4



1 HDC LANDSCAPE PLAN  
SCALE: 1" = 10'



7 LOCUS M-41 P-116



6 POOL WITH BLUESTONE COPING



MARK	DATE

HDC Landscape Plan

94 x 36

Landscape at  
19 Derrymore  
Nantucket, Ma.  
02554  
  
M: 41  
P: 116  
Zoning: R1  
Front Setback: 10  
S&R Setback: 5  
Scale: As Noted  
Plotted: 7/27/21  
Drawing No.:

HDC-1





1 LOCUS M-41 P-116

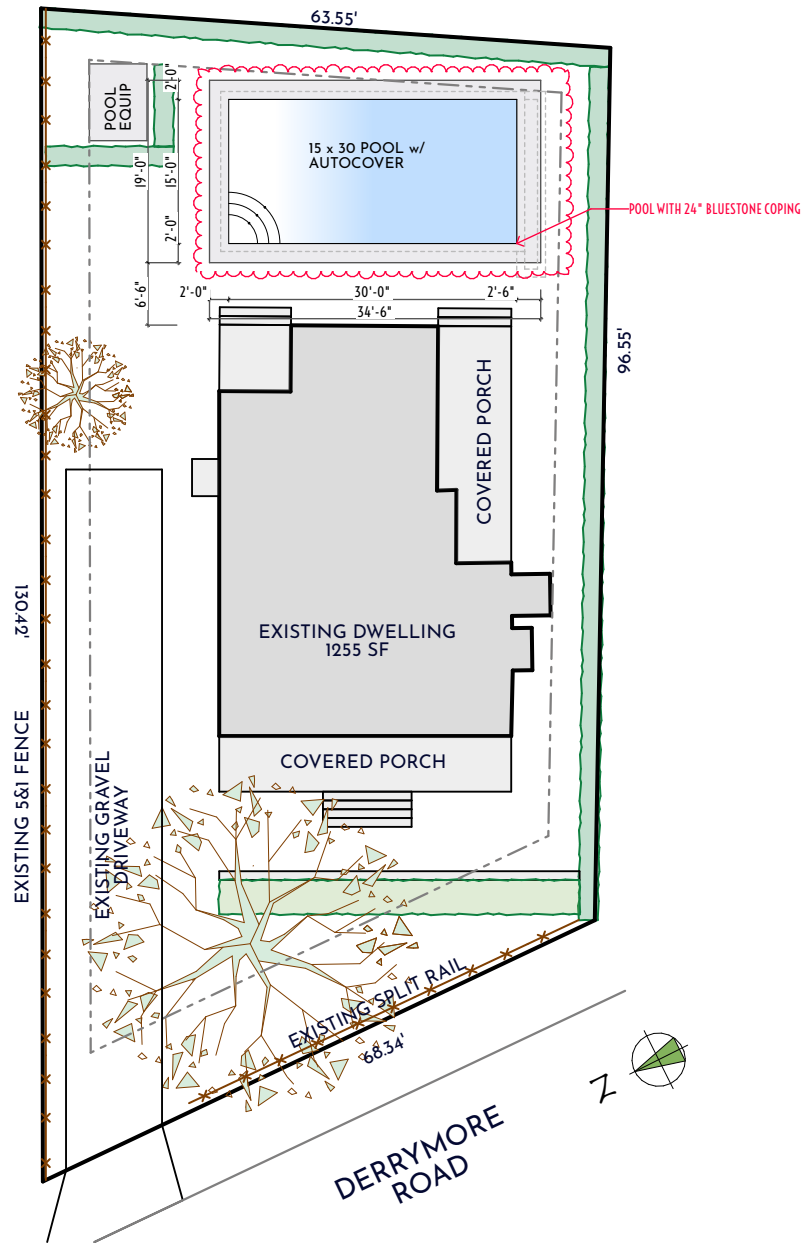
MARK	DATE

HDC Locus

Landscape at  
19 Derrymore  
Nantucket, Ma.  
02554

M: 41  
P: 116  
Zoning: R1  
Front Setback: 10  
S&R Setback: 5  
Scale: As Noted  
Plotted: 7/27/21  
Drawing No.:

HDC-A



1

**HDC LANDSCAPE PLAN**  
**SCALE: 1" = 20'**



MARK	DATE

HDC Site Plan

Landscape at  
 19 Derrymore  
 Nantucket, Ma.  
 02554

M: 41  
 P: 116  
 Zoning: R1  
 Front Setback: 10  
 S&R Setback: 5  
 Scale: As Noted  
 Plotted: 7/27/21  
 Drawing No.:

HDC - B





1 19 Derrymore View 1



2 19 Derrymore view 2



3 19 Derrymore View 3



4 19 Derrymore View 4



MARK	DATE

HDC Site Photos

Landscape at  
19 Derrymore  
Nantucket, Ma.  
02554

M: 41  
P: 116  
Zoning: R1  
Front Setback: 10  
S&R Setback: 5  
Scale: As Noted  
Plotted: 7/27/21  
Drawing No.:

HDC - C





1 POOL WITH BLUESTONE COPING

MARK	DATE

HDC Materials Photos

Landscape at  
19 Derrymore  
Nantucket, Ma.  
02554

M: 41  
P: 116  
Zoning: R1  
Front Setback: 10  
S&R Setback: 5  
Scale: As Noted  
Plotted: 7/27/21  
Drawing No.:

**HDC-D**