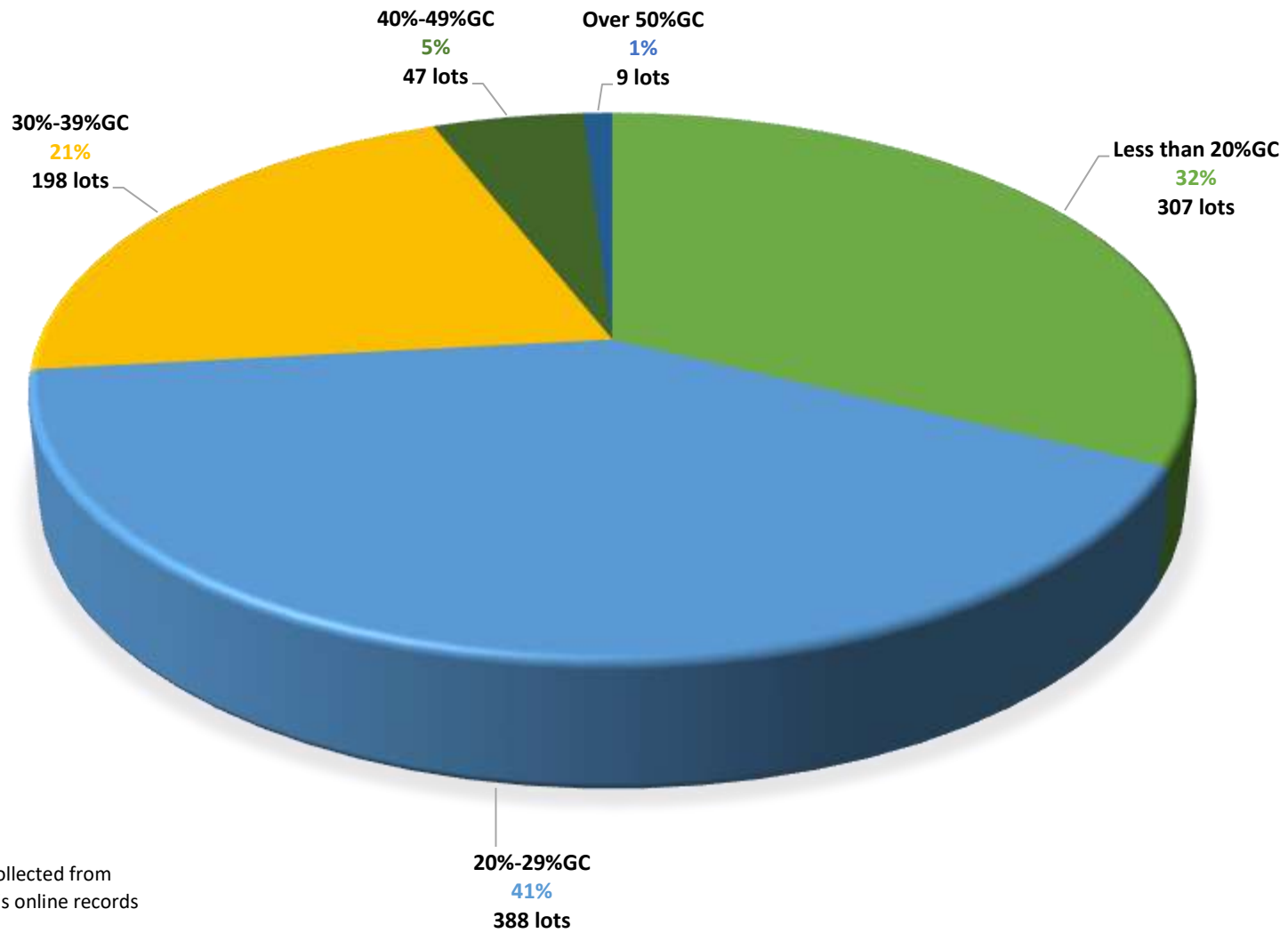


CURRENT GROUND COVER IN ROH

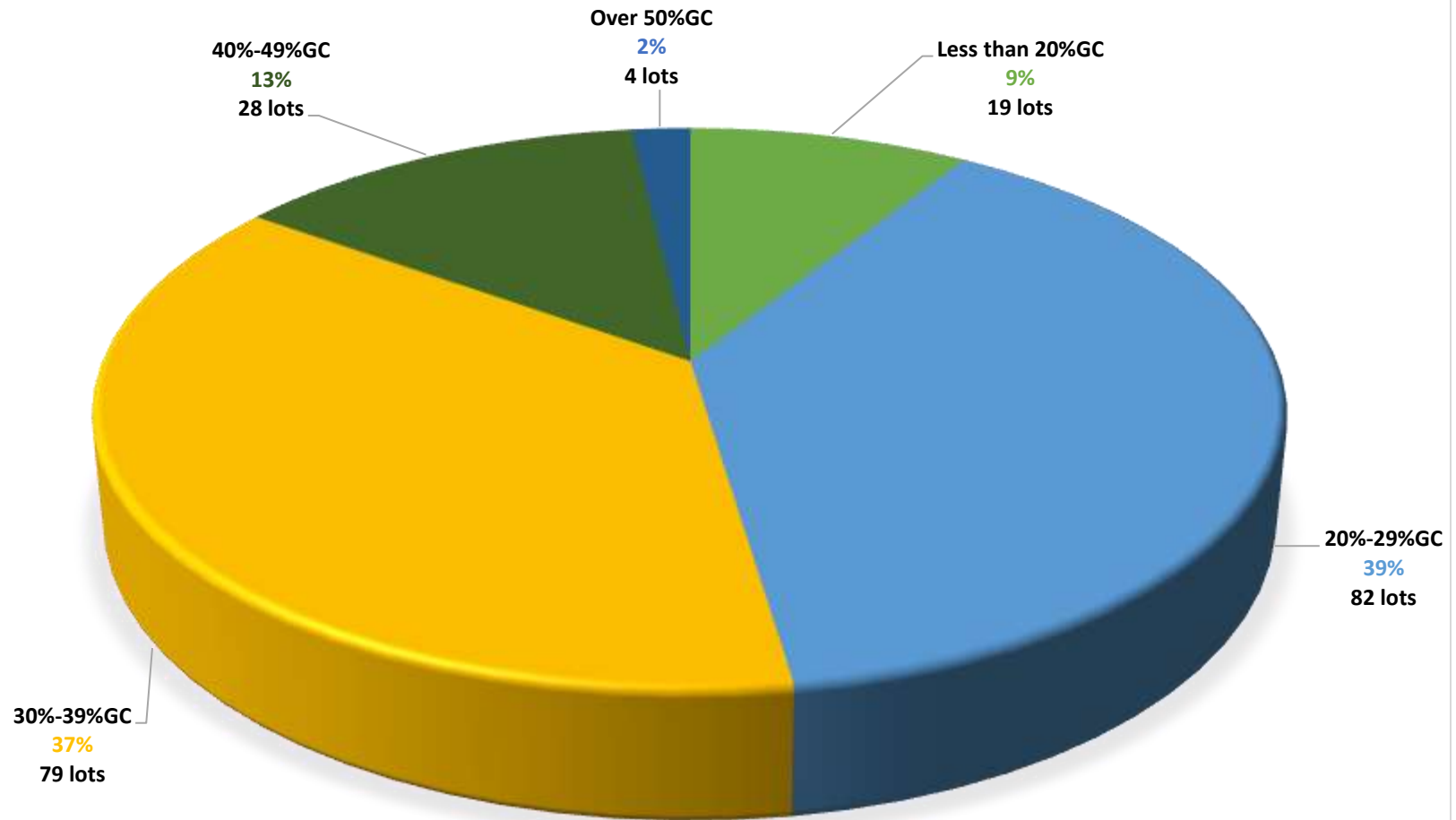
ALL LOTS LARGER THAN 3,750 SQ' (949 TOTAL LOTS)



**data collected from Assessor's online records

CURRENT GROUND COVER IN ROH

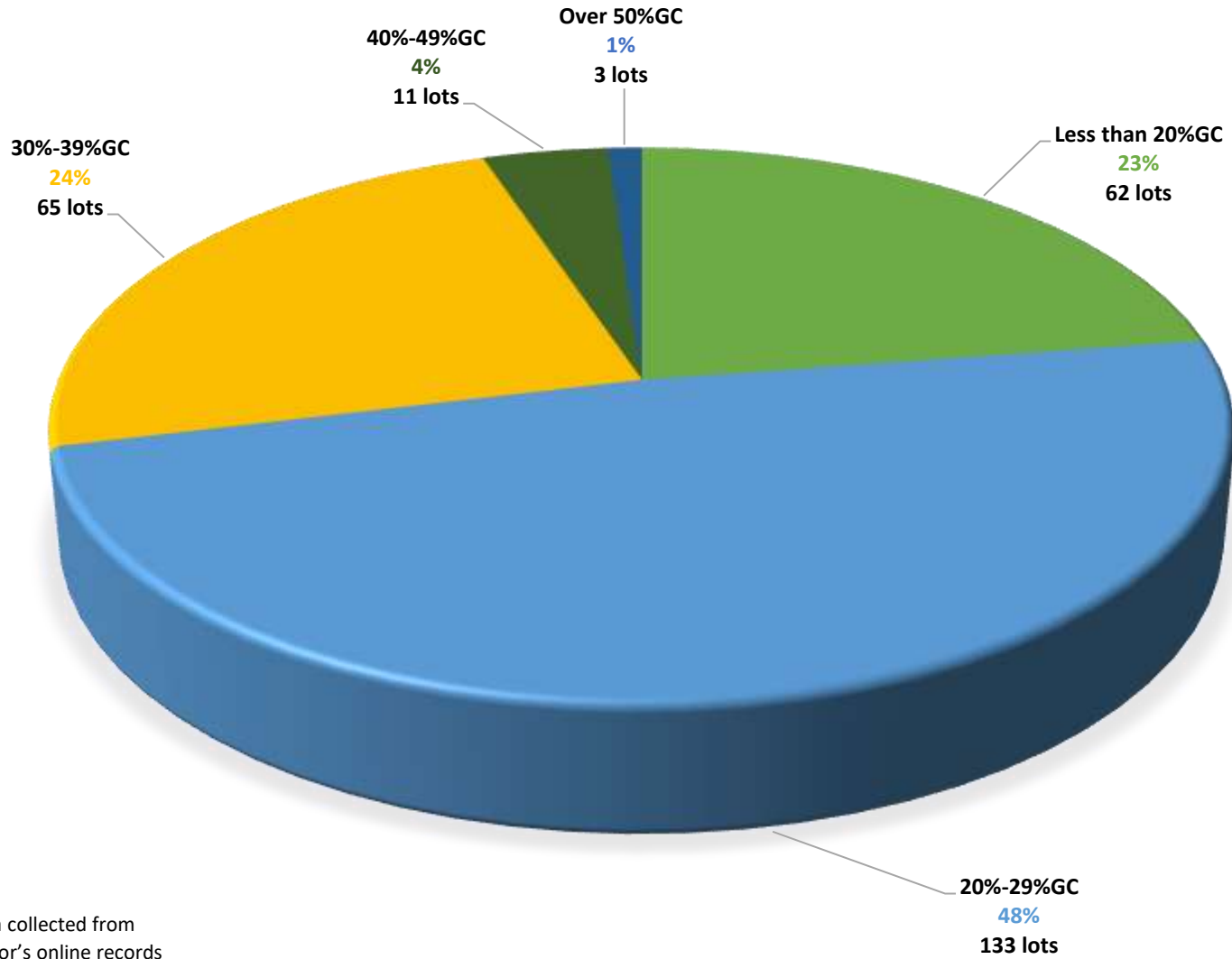
LOTS 3,750-4,999 SQ' (212 LOTS TOTAL)



**data collected from Assessor's online records

CURRENT GROUND COVER IN ROH

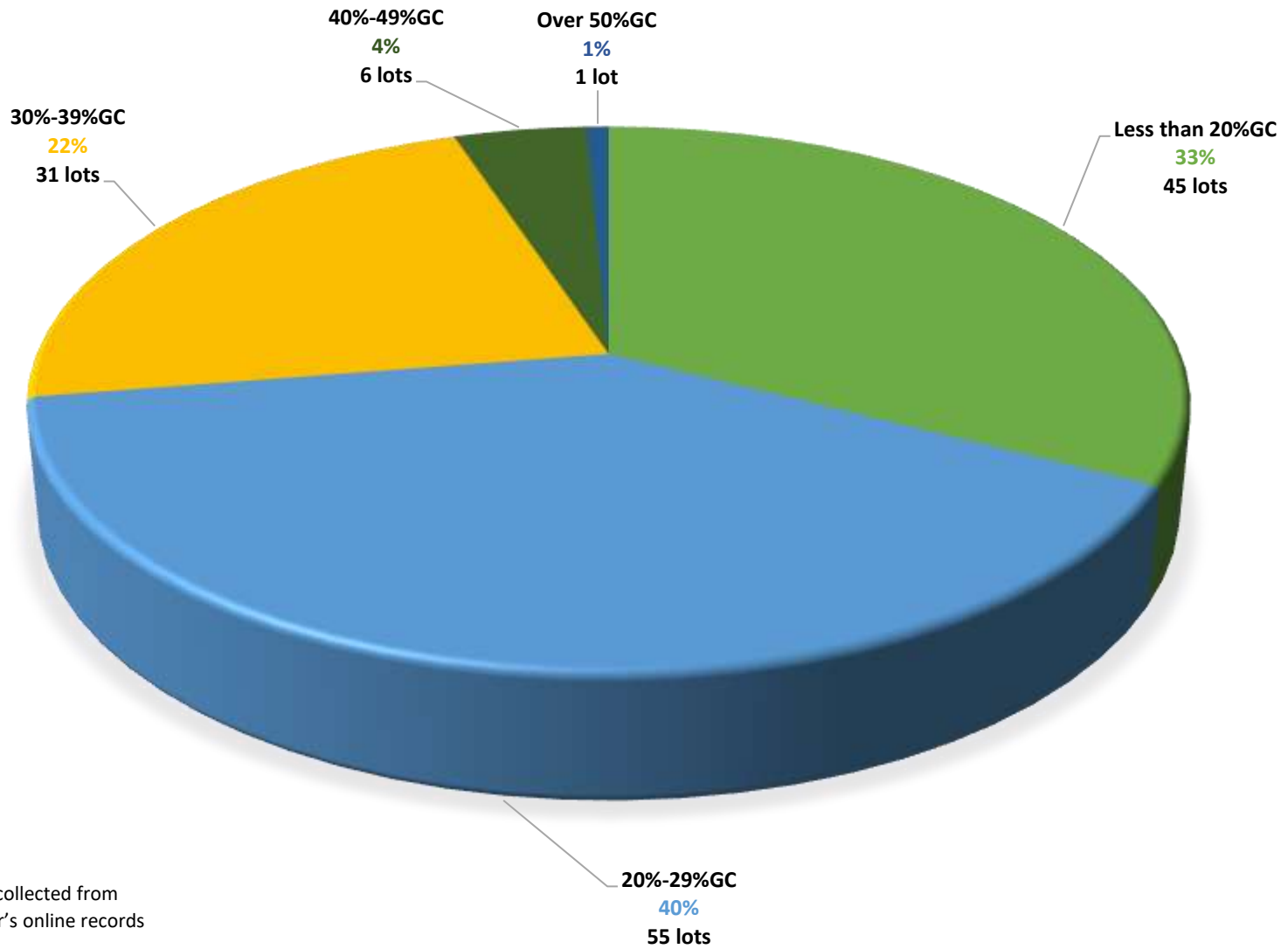
LOTS 5,000-6,249 SQ' (274 LOTS TOTAL)



**data collected from Assessor's online records

CURRENT GROUND COVER IN ROH

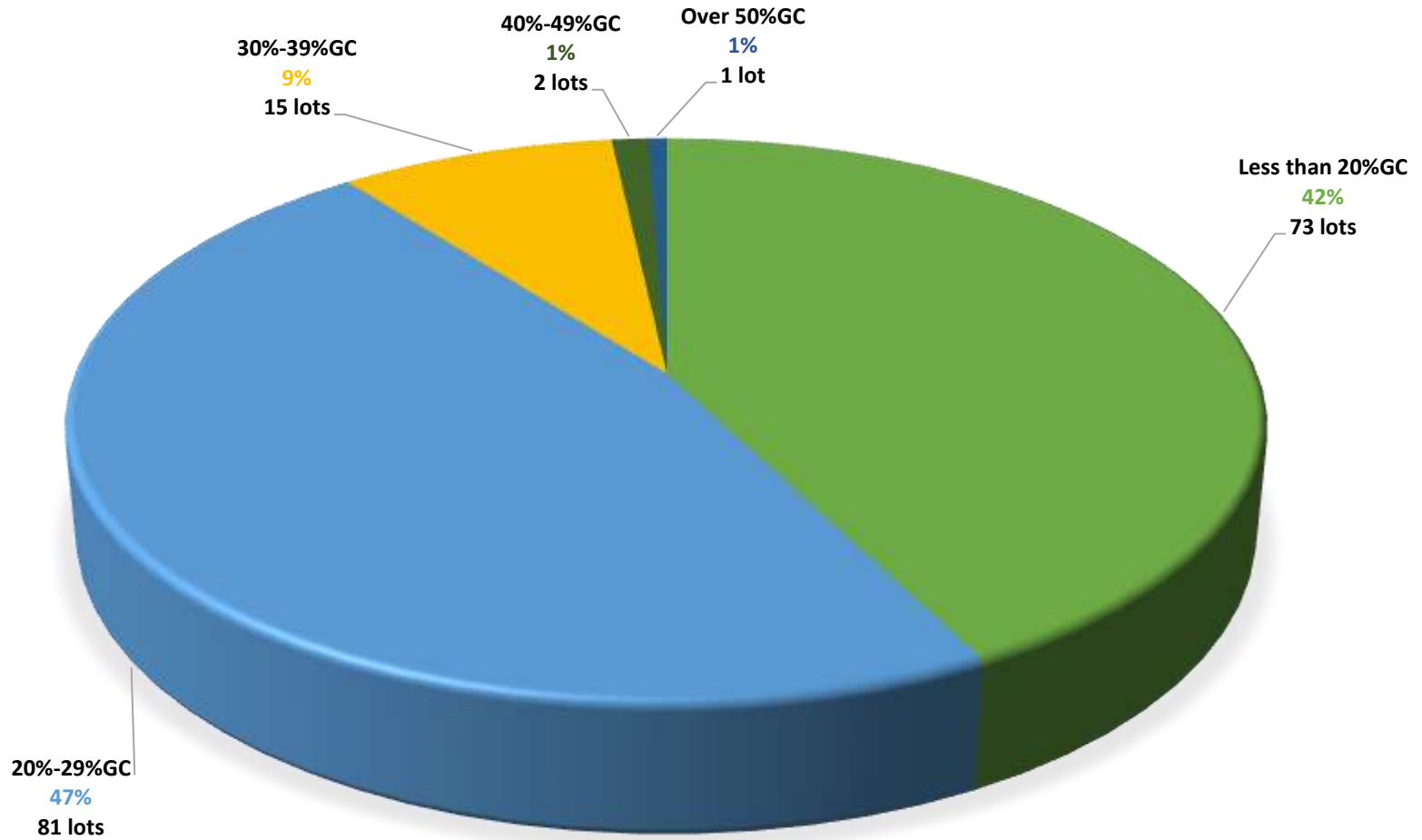
LOTS 6,250-7,499 SQ' (138 LOTS TOTAL)



**data collected from Assessor's online records

CURRENT GROUND COVER IN ROH

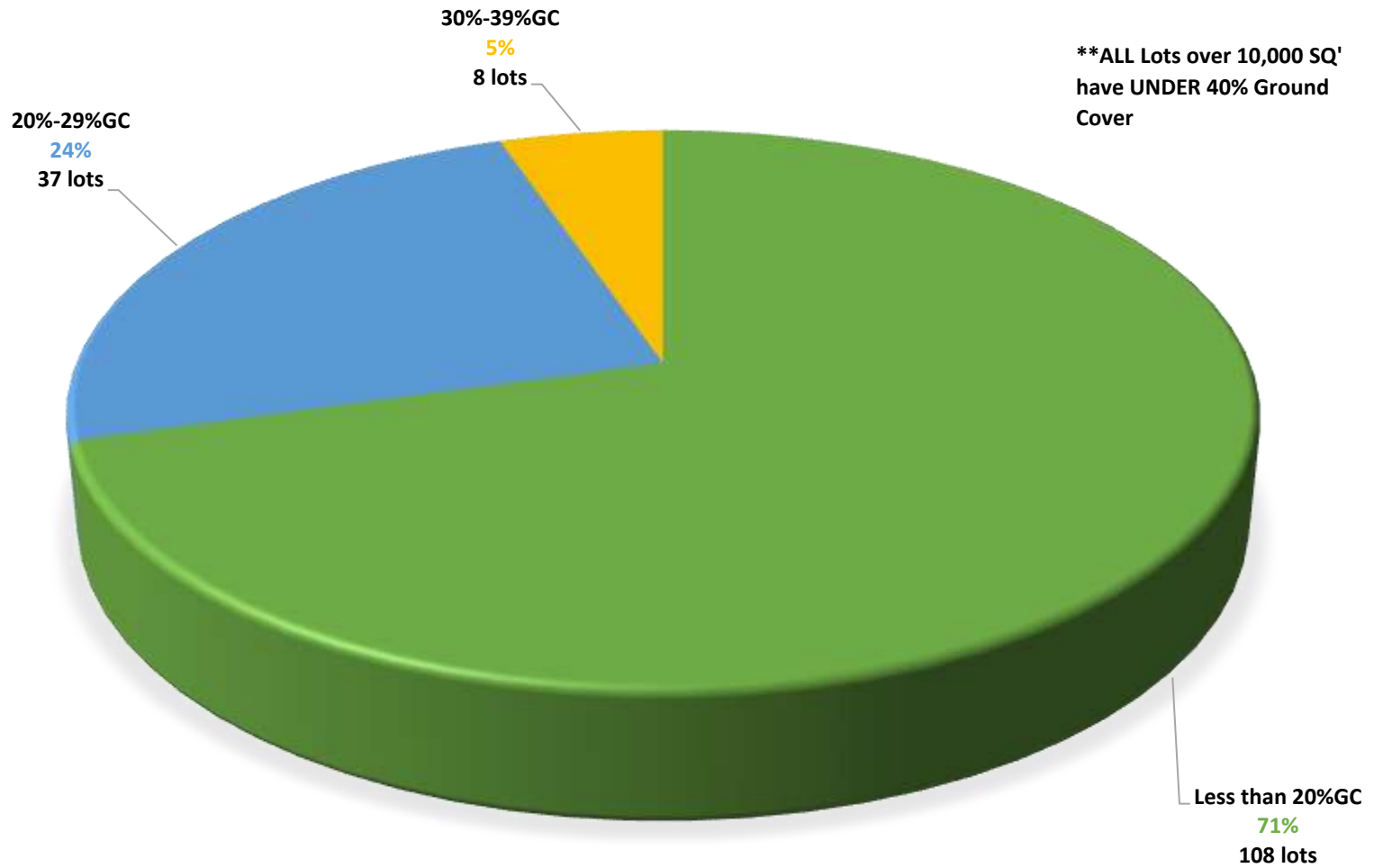
LOTS 7,500-10,000 SQ' (172 LOTS TOTAL)



**data collected from Assessor's online records

CURRENT GROUND COVER IN ROH

LOTS OVER 10,000 SQ' (153 LOTS TOTAL)

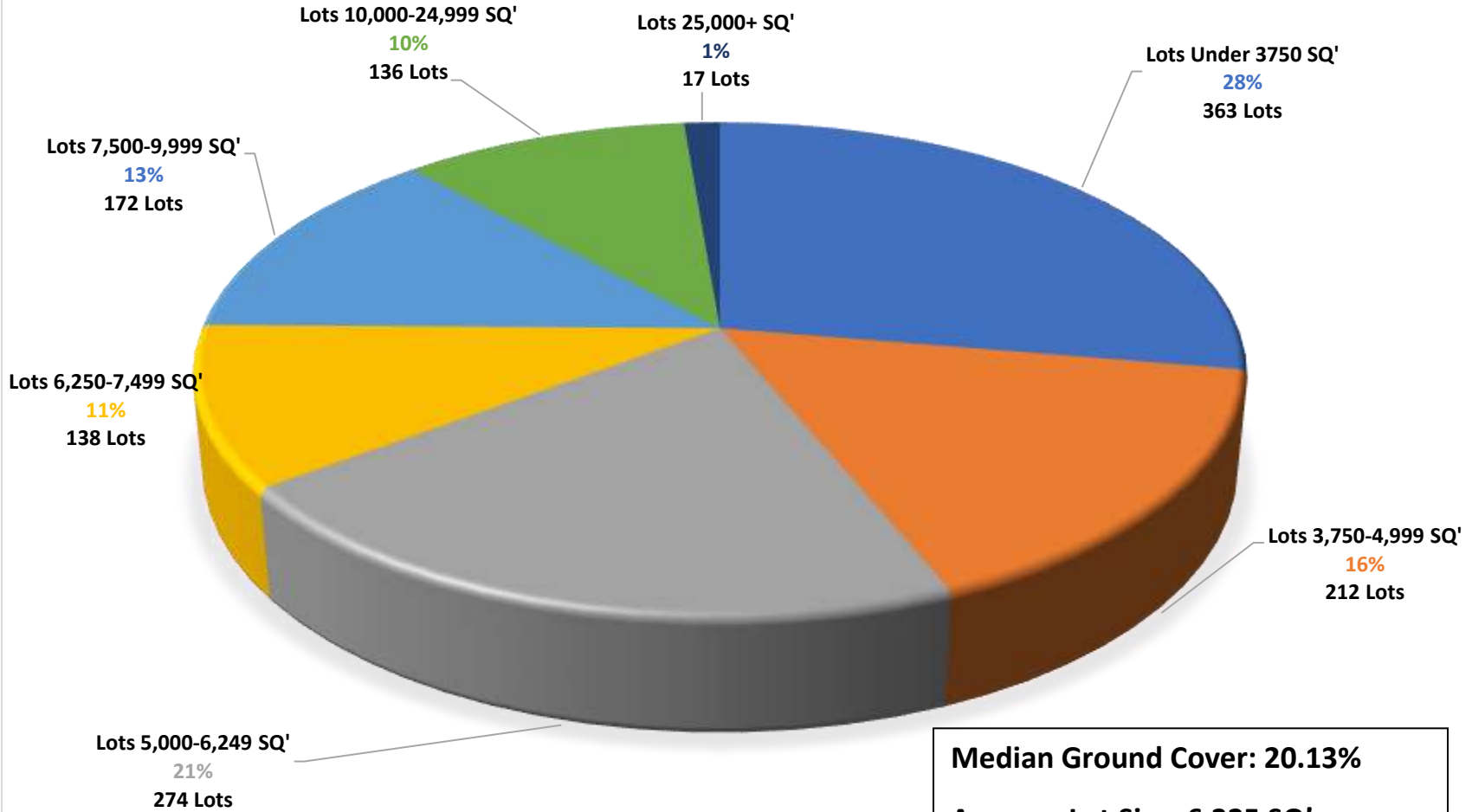


****ALL Lots over 10,000 SQ' have UNDER 40% Ground Cover**

**data collected from Assessor's online records

LOT SIZES IN ROH ZONING

1312 LOTS TOTAL



**data collected from Assessor's online records