

RUGGED ROAD
 MAP 79 PARCEL 1
 N/F
 CAMP RICHARDS
 CAMPERS ASSOCIATION, INC.
 BK/PG 1396/22
 PB/PL P2/85

35 TICCOMA WAY
 MAP 68 PARCEL 70
 N/F
 COMMONWEALTH OF MASSACHUSETTS,
 ACTING THROUGH ITS DEPARTMENT
 OF CONSERVATION AND RECREATION
 BK/PG 95/404
 PB/PL 49-L

62
 N: 94016.829
 E: 1755450.669
 EL: 28.781
 MAG

RUGGED ROAD

LOVERS LANE

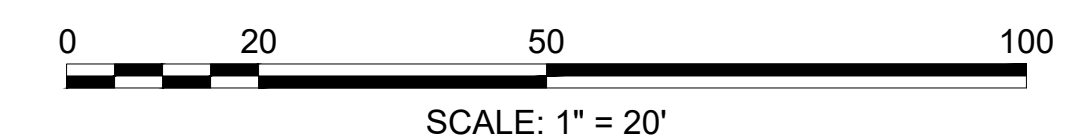
LOVERS LANE

#38-A LOVERS LANE
 MAP 79 PARCEL 987
 N/F
 SARA K. MCCOY,
 TRUSTEE OF THE MCCOY
 FAMILY 2017 TRUST
 BK/PG 1618/197
 PB/PL 2007/56

PROP. FULL DEPTH
 HMA CONSTRUCTION

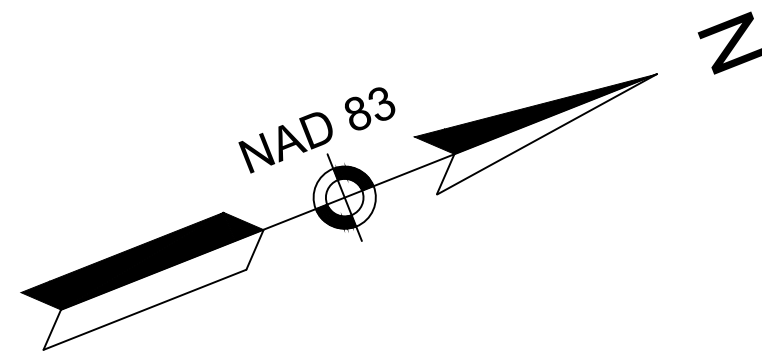
PROP. 10' HMA
 SHARED USE PATH

PROP. RAISED
 INTERSECTION



| REVISIONS | | |
|-----------|----------|------|
| NO. | REVISION | DATE |
| | | |
| | | |
| | | |
| | | |

2/27/23
 DRAWN/DESIGN BY: EMD
 CHECKED BY: BAM



RUGGED ROAD
 MAP 79 PARCEL 1
 N/F
 CAMP RICHARDS
 CAMPERS ASSOCIATION, INC.
 BK/PG 1396/22
 PB/PL P2/85

35 TICCOMA WAY
 MAP 68 PARCEL 70
 N/F
 COMMONWEALTH OF MASSACHUSETTS,
 ACTING THROUGH ITS DEPARTMENT
 OF CONSERVATION AND RECREATION
 BK/PG 95/404
 PB/PL 49-L

RUGGED ROAD

LOVERS LANE

LOVERS LANE

#38-A LOVERS LANE
 MAP 79 PARCEL 987
 N/F
 SARA K. MCCOY,
 TRUSTEE OF THE MCCOY
 FAMILY 2017 TRUST
 BK/PG 1618/197
 PB/PL 2007/56

PROP. FULL DEPTH
 HMA CONSTRUCTION

PROP. 10' HMA
 SHARED USE PATH

PROP. RAISED
 INTERSECTION

62
 N: 94016.829
 E: 1755450.669
 EL: 28.781
 MAG

PREPARED FOR
 TOWN OF NANTUCKET
 16 BROAD STREET
 NANTUCKET, MA

SURFSIDE AREA TRANSPORTATION
 ENHANCEMENTS
 LOVERS LANE, OKORWAW AVENUE,
 MONOHANSETT ROAD
 NANTUCKET, MA

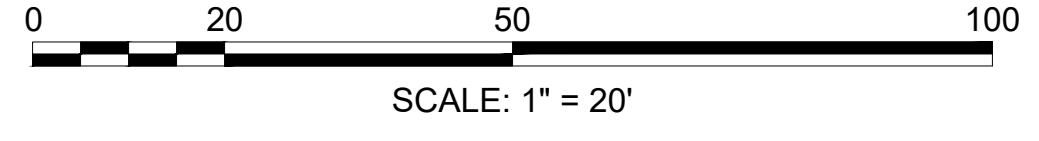
OPTION 2

| REVISIONS | | |
|-----------|----------|------|
| NO. | REVISION | DATE |
| | | |
| | | |
| | | |
| | | |
| | | |
| | | |
| | | |
| | | |
| | | |

TRAFFIC CALMING
 RUGGED ROAD
 AT LOVERS LANE

SCALE: 1"=20'
 15119

2 OF 3



15119.01_HD_TRAFFIC CALMING_NEW.DWG 2/27/2023

